

**NOTICE!!**

**These documents have been scanned!**

**Do not place un-scanned documents beneath this notice!**

**Do not remove this notice from this file!**

GPO Jacket No. 560-102  
Print Order 61540  
Rise Business Services, LLC  
Job=AZ15 6/26/2019



Box Number= AZ15133



Claim Begin-End: AMC358745-AMC358746

**1 Initial Receipt**



AZ15133-10

AMC356454-AMC363464

**United States Department of the Interior**  
**Bureau of Land Management**  
 BUSINESS & SUPPORT SVCS DIV  
 222 N CENTRAL AVE  
 PHOENIX, AZ 85004 -2203  
 Phone: (602) 417-9200

Receipt	
No:	770244

**Transaction #:** 800248  
**Date of Transaction:** 10/17/2003

**CUSTOMER:** MICHAEL A WALKER  
 5356 RIMVIEW WAY  
 SAN DIEGO, CA 92124

ENTERED IN COMPUTER RE 10/24/03

LINE #	QTY	DESCRIPTION	REMARKS	UNIT PRICE	TOTAL
1	2.00	LOCATABLE MINERALS / MINING CLAIMS-NEW, UNADJUDI, ONE OR MORE AUTH NO'S / NEW MINING CLAIM LOCATION FEE \$25(1993) <b>CASES:</b> AMC358745/\$25.00, AMC358746/\$25.00		- n/a -	50.00
2	2.00	LOCATABLE MINERALS / MINING CLAIMS-NEW, UNADJUDI, ONE OR MORE AUTH NO'S / NEW MINING CLAIM SVC CHG \$10 (1930) <b>CASES:</b> AMC358745/\$10.00, AMC358746/\$10.00		- n/a -	20.00
3	2.00	LOCATABLE MINERALS / MINING CLAIMS-NEW, UNADJUDI, ONE OR MORE AUTH NO'S / NEW MINING CLM MAINT FEE \$100(1993) <b>CASES:</b> AMC358745/\$100.00, AMC358746/\$100.00		- n/a -	200.00
<b>TOTAL:</b>					<b>\$270.00</b>

PAYMENT INFORMATION			
1	AMOUNT:	\$270.00	POSTMARKED: 10/14/2003
	TYPE:	CHECK	RECEIVED: 10/16/2003
	CHECK NO:	1057	
	NAME:	WALKER, MICHAEL A 5356 RIMVIEW WAY SAN DIEGO CA 92124	

REMARKS

This receipt was generated by the automated BLM Collections and Billing System and is a paper representation of a portion of the official electronic record contained therein.

**NOTICE!!**

**These documents have been scanned!**

**Do not place un-scanned documents beneath this notice!**

**Do not remove this notice from this file!**

GPO Jacket No. 560-102  
Print Order 61540  
Rise Business Services, LLC  
Job=AZ15 6/26/2019



Box Number= AZ15133



Claim Begin-End: AMC358745-AMC358746

**2 Correspondence**



AZ15133-10

AMC356454-AMC363464



# United States Department of the Interior



BUREAU OF LAND MANAGEMENT

Arizona State Office

One North Central Avenue, Suite 800

Phoenix, Arizona 85004-4427

[www.blm.gov/az/](http://www.blm.gov/az/)

**JUN 27 2014**

In Reply Refer To:

3800 (9310) PB

AMC357560, AMC357853, AMC357871,

AMC357873, AMC358032, AMC358745,

**AMC358746**, AMC359987, AMC360058

CERTIFIED MAIL – RETURN RECEIPT REQUESTED 7013 2250 0000 8720 5060

## NOTICE

SILVER NICKEL MINING CO.

5822 W. MICHELLE DR.

GLENDALE, AZ 85308-1244

:

:

:

This Decision Affects Those Claims

Shown in the Block Below.

---

AMC357560, AMC357561, AMC357562, AMC357853, AMC357854, AMC357871,

AMC357873, AMC357874, AMC357875, AMC358032, AMC358745, AMC358746,

AMC359987, AMC359988, AMC359989, AMC359990, AMC360058

MAGMA CHIEF EXT, BATTLE AXE, KIN SABIE, SUNSET, JEWEL, HOT FOOT JOHNY,

BAGDAD MS 3601, COPPER REEF NO. 2, SUNDAY, LOOKOUT MS 3601,

COPPER RIDGE, COPPER RIDGE 1, SUNSET 1 – SUNSET 3, RED MOUNTAIN,

COPPER TRIANGLE

---

### Transfer(s) Not Processed

A conveyance document to transfer ownership of the mining claim(s) listed above was received by the Bureau of Land Management (BLM) Arizona State Office. The transfer(s) of ownership cannot be processed for the following reason(s):

According to BLM records, the above listed mining claims belong to SILVER NICKEL MINING CO., not to COPPER FOX SOMBRERO BUTTE CO. and COPPER FOX VAN DYKE CO.

If appropriate, please submit a corrected conveyance document, required documents, or additional fees, within 30 days of your receipt of this notice. If the required information is not received within the 30-day timeframe, no further action will be taken, and the BLM will retain the non-refundable processing fees submitted.

If additional information is required, please contact Pauline Brown at 602-417-9360. Please include your AMC serial number(s) on all correspondence.

Sincerely,

A handwritten signature in black ink that reads "Rebecca Heick". The signature is written in a cursive style with a large, prominent "R" at the beginning.

Rebecca Heick  
Group Administrator  
Lands and Minerals





# United States Department of the Interior



## BUREAU OF LAND MANAGEMENT

Arizona State Office

One North Central Avenue, Suite 800

Phoenix, Arizona 85004-4427

[www.blm.gov/az/](http://www.blm.gov/az/)

**JUN 27 2014**

In Reply Refer To:

3800 (9310) PB

AMC357560, AMC357853, AMC357871,

AMC357873, AMC358032, AMC358745,

**AMC358746**, AMC359987, AMC360058

CERTIFIED MAIL – RETURN RECEIPT REQUESTED 7013 2250 0000 8720 5053

### NOTICE

SNELL & WILMER, LLP  
1 S. CHURCH AVE., STE. 1500  
TUCSON, AZ 85701-1630

:  
:  
:

This Decision Affects Those Claims  
Shown in the Block Below.

---

AMC357560, AMC357561, AMC357562, AMC357853, AMC357854, AMC357871,  
AMC357873, AMC357874, AMC357875, AMC358032, AMC358745, AMC358746,  
AMC359987, AMC359988, AMC359989, AMC359990, AMC360058  
MAGMA CHIEF EXT, BATTLE AXE, KIN SABIE, SUNSET, JEWEL, HOT FOOT JOHNY,  
BAGDAD MS 3601, COPPER REEF NO. 2, SUNDAY, LOOKOUT MS 3601,  
COPPER RIDGE, COPPER RIDGE 1, SUNSET 1 – SUNSET 3, RED MOUNTAIN,  
COPPER TRIANGLE

---

### Transfer(s) Not Processed

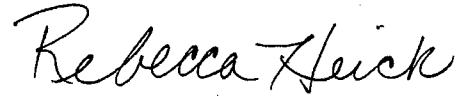
A conveyance document to transfer ownership of the mining claim(s) listed above was received by the Bureau of Land Management (BLM) Arizona State Office. The transfer(s) of ownership cannot be processed for the following reason(s):

According to BLM records, the above listed mining claims belong to SILVER NICKEL MINING CO., not to COPPER FOX SOMBRERO BUTTE CO. and COPPER FOX VAN DYKE CO.

If appropriate, please submit a corrected conveyance document, required documents, or additional fees, within 30 days of your receipt of this notice. If the required information is not received within the 30-day timeframe, no further action will be taken, and the BLM will retain the non-refundable processing fees submitted.

If additional information is required, please contact Pauline Brown at 602-417-9360. Please include your AMC serial number(s) on all correspondence.

Sincerely,

A handwritten signature in black ink that reads "Rebecca Heick". The signature is written in a cursive style with a large initial 'R'.

Rebecca Heick  
Group Administrator  
Lands and Minerals



SENDER: COMPLETE THIS SECTION	COMPLETE THIS SECTION ON DELIVERY
<ul style="list-style-type: none"> <li>■ Complete items 1, 2, and 3. Also complete item 4 if Restricted Delivery is desired.</li> <li>■ Print your name and address on the reverse so that we can return the card to you.</li> <li>■ Attach this card to the back of the mailpiece, or on the front if space permits.</li> </ul> <p>1. Article Addressed to:</p> <p>SNELL &amp; WILMER, LLP            1 S. CHURCH AVE., STE. 1500            TUCSON, AZ 85701-1630            9310/PB/AMC357560/357853/357871/            357873/358032/358745/358746/359987/            360058</p>	<p>A. Signature  <input checked="" type="checkbox"/> Agent  <input type="checkbox"/> Addressee</p> <p>B. Received by (Printed Name)            Virginia Flores</p> <p>C. Date of Delivery            7/13</p> <p>D. Is delivery address different from item 1?  <input checked="" type="checkbox"/> Yes  <input type="checkbox"/> No            If YES, enter delivery address below:</p> <p>2014 JUL - 1 P 3:01</p> <p>PHOENIX, ARIZONA</p> <p>3. Service Type  <input type="checkbox"/> Certified Mail® <input type="checkbox"/> Priority Mail Express™  <input type="checkbox"/> Registered <input type="checkbox"/> Return Receipt for Merchandise  <input type="checkbox"/> Insured Mail <input type="checkbox"/> Collect on Delivery</p> <p>4. Restricted Delivery? (Extra Fee) <input type="checkbox"/> Yes</p>
<p>2. Article Number            (Transfer from service label)</p>	<p>7013 2250 0000 8720 5053</p>
<p>PS Form 3811, July 2013 Domestic Return Receipt DD-8-2-14</p>	

UNITED STATES POSTAL SERVICE

AZ 052  
 JUL 14 '14

First-Class Mail  
 Postage & Fees Paid  
 USPS  
 Permit No. G-10

• Sender: Please print your name, address, and ZIP+4® in this box®

U.S. DEPARTMENT OF THE INTERIOR  
 BUREAU OF LAND MANAGEMENT  
 ARIZONA STATE OFFICE  
 ONE NORTH CENTRAL AVENUE, SUITE 800  
 PHOENIX, AZ 85004-4427

4442700



# United States Department of the Interior



BUREAU OF LAND MANAGEMENT

Arizona State Office

One North Central Avenue, Suite 800

Phoenix, Arizona 85004-4427

[www.blm.gov/az/](http://www.blm.gov/az/)

**JUN 27 2014**

In Reply Refer To:

3800 (9310) PB

AMC357560, AMC357853, AMC357871,

AMC357873, AMC358032, **AMC358745**,

AMC358746, AMC359987, AMC360058

CERTIFIED MAIL – RETURN RECEIPT REQUESTED 7013 2250 0000 8720 5060

## NOTICE

SILVER NICKEL MINING CO.

5822 W. MICHELLE DR.

GLENDALE, AZ 85308-1244

:

:

:

This Decision Affects Those Claims

Shown in the Block Below.

---

AMC357560, AMC357561, AMC357562, AMC357853, AMC357854, AMC357871,

AMC357873, AMC357874, AMC357875, AMC358032, AMC358745, AMC358746,

AMC359987, AMC359988, AMC359989, AMC359990, AMC360058

MAGMA CHIEF EXT, BATTLE AXE, KIN SABIE, SUNSET, JEWEL, HOT FOOT JOHNY,

BAGDAD MS 3601, COPPER REEF NO. 2, SUNDAY, LOOKOUT MS 3601,

COPPER RIDGE, COPPER RIDGE 1, SUNSET 1 – SUNSET 3, RED MOUNTAIN,

COPPER TRIANGLE

---

### Transfer(s) Not Processed

A conveyance document to transfer ownership of the mining claim(s) listed above was received by the Bureau of Land Management (BLM) Arizona State Office. The transfer(s) of ownership cannot be processed for the following reason(s):

According to BLM records, the above listed mining claims belong to SILVER NICKEL MINING CO., not to COPPER FOX SOMBRERO BUTTE CO. and COPPER FOX VAN DYKE CO.

If appropriate, please submit a corrected conveyance document, required documents, or additional fees, within 30 days of your receipt of this notice. If the required information is not received within the 30-day timeframe, no further action will be taken, and the BLM will retain the non-refundable processing fees submitted.

If additional information is required, please contact Pauline Brown at 602-417-9360. Please include your AMC serial number(s) on all correspondence.

Sincerely,

A handwritten signature in cursive script that reads "Rebecca Heick".

Rebecca Heick  
Group Administrator  
Lands and Minerals





# United States Department of the Interior

BUREAU OF LAND MANAGEMENT

Arizona State Office

One North Central Avenue, Suite 800

Phoenix, Arizona 85004-4427

[www.blm.gov/az/](http://www.blm.gov/az/)

JUN 27 2014



In Reply Refer To:

3800 (9310) PB

AMC357560, AMC357853, AMC357871,

AMC357873, AMC358032, **AMC358745**,

AMC358746, AMC359987, AMC360058

CERTIFIED MAIL – RETURN RECEIPT REQUESTED 7013 2250 0000 8720 5053

## NOTICE

SNELL & WILMER, LLP  
1 S. CHURCH AVE., STE. 1500  
TUCSON, AZ 85701-1630

:  
:  
:

This Decision Affects Those Claims  
Shown in the Block Below.

---

AMC357560, AMC357561, AMC357562, AMC357853, AMC357854, AMC357871,  
AMC357873, AMC357874, AMC357875, AMC358032, AMC358745, AMC358746,  
AMC359987, AMC359988, AMC359989, AMC359990, AMC360058  
MAGMA CHIEF EXT, BATTLE AXE, KIN SABIE, SUNSET, JEWEL, HOT FOOT JOHNY,  
BAGDAD MS 3601, COPPER REEF NO. 2, SUNDAY, LOOKOUT MS 3601,  
COPPER RIDGE, COPPER RIDGE 1, SUNSET 1 – SUNSET 3, RED MOUNTAIN,  
COPPER TRIANGLE

---

### Transfer(s) Not Processed

A conveyance document to transfer ownership of the mining claim(s) listed above was received by the Bureau of Land Management (BLM) Arizona State Office. The transfer(s) of ownership cannot be processed for the following reason(s):

According to BLM records, the above listed mining claims belong to SILVER NICKEL MINING CO., not to COPPER FOX SOMBRERO BUTTE CO. and COPPER FOX VAN DYKE CO.

If appropriate, please submit a corrected conveyance document, required documents, or additional fees, within 30 days of your receipt of this notice. If the required information is not received within the 30-day timeframe, no further action will be taken, and the BLM will retain the non-refundable processing fees submitted.

If additional information is required, please contact Pauline Brown at 602-417-9360. Please include your AMC serial number(s) on all correspondence.

Sincerely,

A handwritten signature in black ink that reads "Rebecca Heick". The signature is written in a cursive style with a large initial 'R' and a long, sweeping tail on the 'k'.

Rebecca Heick  
Group Administrator  
Lands and Minerals

SENDER: COMPLETE THIS SECTION	COMPLETE THIS SECTION ON DELIVERY
<ul style="list-style-type: none"> <li>■ Complete items 1, 2, and 3. Also complete item 4 if Restricted Delivery is desired.</li> <li>■ Print your name and address on the reverse so that we can return the card to you.</li> <li>■ Attach this card to the back of the mailpiece, or on the front if space permits.</li> </ul>	<p>A. Signature  <input checked="" type="checkbox"/> Agent  <input type="checkbox"/> Addressee</p> <p>B. Received by (Printed Name)            C. Date of Delivery</p>
<p>1. Article Addressed to:</p> <p>SNELL &amp; WILMER, LLP            1 S. CHURCH AVE., STE. 1500            TUCSON, AZ 85701-1630            9310/PB/AMC357560/357853/357871/            357873/358032/358745/358746/359987/            360058</p>	<p>D. Is delivery address different from item 1? <input type="checkbox"/> Yes  <input checked="" type="checkbox"/> No            If YES, enter delivery address below:</p> <p>2014 JUL - 1 P 3:01</p> <p>PHOENIX, ARIZONA</p> <p>3. Service Type  <input type="checkbox"/> Certified Mail® <input type="checkbox"/> Priority Mail Express™  <input type="checkbox"/> Registered <input type="checkbox"/> Return Receipt for Merchandise  <input type="checkbox"/> Insured Mail <input type="checkbox"/> Collect on Delivery</p> <p>4. Restricted Delivery? (Extra Fee) <input type="checkbox"/> Yes</p>
<p>2. Article Number            (Transfer from service label)</p>	<p>7013 2250 0000 8720 5053</p>
<p>PS Form 3811, July 2013 Domestic Return Receipt <span style="float: right;">DD-8-2-14</span></p>	

UNITED STATES POSTAL SERVICE

AZ 052  
 JUL 24 2014

4442700

First-Class Mail  
 Postage & Fees Paid  
 USPS  
 Permit No. G-10

• Sender: Please print your name, address, and ZIP+4® in this box®

U.S. DEPARTMENT OF THE INTERIOR  
 BUREAU OF LAND MANAGEMENT  
 ARIZONA STATE OFFICE  
 ONE NORTH CENTRAL AVENUE, SUITE 800  
 PHOENIX, AZ 85004-4427

4442700



# United States Department of the Interior

BUREAU OF LAND MANAGEMENT

Arizona State Office

One North Central Avenue, Suite 800

Phoenix, Arizona 85004-4427

[www.blm.gov/az/](http://www.blm.gov/az/)



In Reply Refer To:

3800 (9310) PB

AMC357560; AMC357853; AMC357871; AMC357873; AMC358032; AMC358745;

AMC358746; AMC359987; AMC360058

**JAN 15 2014**

CERTIFIED MAIL – RETURN RECEIPT REQUESTED 7013 0600 0001 7594 1020

## NOTICE

COPPER FOX SOMBRERO BUTTE CO.

C/O JAMES P. ALLEN, Esq.

ONE SOUTH CHURCH AVE., STE. 1500

TUCSON, AZ 85701-1630

:  
:  
:

This Decision Affects Those Claims

Shown in the Block Below.

---

AMC357560-357562; AMC357853-357854; AMC357871; AMC357873-357875; AMC358032;

AMC358745-358746; AMC359987-359990; AMC360058

SEE ENCLOSURE

---

### Transfer(s) Not Processed

A conveyance document to transfer ownership of the mining claim(s) listed above was received by the Bureau of Land Management (BLM) Arizona State Office. The transfer(s) of ownership cannot be processed for the following reason(s):

The claims belong to SILVER NICKEL MINING CO., not to Copper Fox Sombbrero Butte Co.

If appropriate, please submit a corrected conveyance document, required documents, or additional fees, within 30 days of your receipt of this notice. If the required information is not received within the 30-day timeframe, no further action will be taken, and the BLM will retain the non-refundable processing fees submitted.

If additional information is required, please contact Pauline Brown, at 602-417-9360. Please include your AMC serial number(s) on all correspondence.

Rebecca Heick  
Group Administrator  
Lands and Minerals



**ENCLOSURE FOR SILVER NICKEL MINING CO**A large, semi-transparent pink watermark with the word "COPY" in a bold, sans-serif font is positioned in the top right corner of the page.

Admin State: AZ

CUSTOMER ID: 2263323

Geo State: AZ

SILVER NICKEL MINING CO

5822 W MICHELLE DR

GLENDALE, AZ 85308-1244

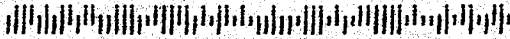
<b>Serial No</b>	<b>Claim Name/Number</b>	<b>Lead File No</b>
AMC357560	MAGMA CHIEF EXT	AMC357560
AMC357561	BATTLE AXE	AMC357560
AMC357562	KIN SABIE	AMC357560
AMC357853	SUNSET	AMC357853
AMC357854	JEWEL	AMC357853
AMC357871	HOT FOOT JOHNY	AMC357871
AMC357873	BAGDAD MS3601	AMC357873
AMC357874	COPPER REEF NO. 2	AMC357873
AMC357875	SUNDAY	AMC357873
AMC358032	LOOKOUT MS3601	AMC358032
AMC358745	COPPER RIDGE	AMC358745
AMC358746	COPPER RIDGE 1	AMC358746
AMC359987	SUNSET 1	AMC359987
AMC359988	SUNSET 2	AMC359987
AMC359989	SUNSET 3	AMC359987
AMC359990	RED MOUNTAIN	AMC359987
AMC360058	COPPER TRIANGLE	AMC360058



First-Class Mail  
Postage & Fees Paid  
USPS  
Permit No. G-10

• Sender: Please print your name, address, and ZIP+4 in this box •

U.S. Department of the Interior  
Bureau Of Land Management  
Arizona State Office  
One North Central Avenue  
Phoenix, AZ 85004-4427



**SENDER: COMPLETE THIS SECTION**

- Complete items 1, 2, and 3. Also complete item 4 if Restricted Delivery is desired.
- Print your name and address on the reverse so that we can return the card to you.
- Attach this card to the back of the mailpiece, or on the front if space permits.

1. Article Addressed to:  
COPPER FOX SOMBRERO BUTTE CO. C/O JAMES P. ALLEN, Esq.  
ONE SOUTH CHURCH AVE., STE. 1500  
TUCSON, AZ 85701-1630

9310/PB/AMC357560, 357853, 357871, 357873,  
358032, 358745, 358746, 359987, 360058

2. Article Number  
(Transfer from service label)

7013 0600 0001 7594 1020

**COMPLETE THIS SECTION ON DELIVERY**

A. Signature  Agent  
*[Signature]*  Addressee

B. Received by (Printed Name) C. Date of Delivery  
*James P. Allen* 1-21

Is delivery address different from item 1?  Yes  
If YES, enter delivery address below:  No

PHOENIX, ARIZONA

3. Service Type  
 Certified Mail  Express Mail  
 Registered  Return Receipt for Merchandise  
 Insured Mail  C.O.D.

4. Restricted Delivery? (Extra Fee)  Yes

English

Customer

US 

Register / Sign In

Service



Search USPS.com or Track Package

Quick Tools

Track

Enter up to 10 Tracking #Find

Find USPS Locations

Buy Stamps

Schedule a Pickup

Calculate Postage

Find a ZIP Code

Hold Mail

Change of Address

Ship a Package

Send Mail

Manage Your Mail

Shop

Business Solutions

# USPS Tracking™



Customer Service ›

Have questions? We're here to help.

Tracking Number: 7013060000175941020

## Product & Tracking Information

Postal Product:

Features:  
Certified Mail™

## Available Options

Email Updates

January 21, 2014 , 1:19 pm	Delivered	TUCSON, AZ 85701
January 18, 2014 , 10:22 am	Notice Left (Business Closed)	TUCSON, AZ 85701
January 18, 2014 , 9:00 am	Out for Delivery	TUCSON, AZ 85713
January 18, 2014 , 8:50 am	Sorting Complete	TUCSON, AZ 85713
January 18, 2014 , 8:11 am	Arrival at Unit	TUCSON, AZ 85713
January 18, 2014	Depart USPS Sort Facility	TUCSON, AZ 85726
January 18, 2014 , 2:22 am	Processed through USPS Sort Facility	TUCSON, AZ 85726
January 17, 2014	Depart USPS Sort Facility	PHOENIX, AZ 85026
January 17, 2014 , 7:44 pm	Processed through USPS Sort Facility	PHOENIX, AZ 85026

## Track Another Package

What's your tracking (or receipt) number?

Track It

### LEGAL

- Privacy Policy ›
- Terms of Use ›
- FOIA ›
- No FEAR Act EEO Data ›

### ON USPS.COM

- Government Services ›
- Buy Stamps & Shop ›
- Print a Label with Postage ›
- Customer Service ›
- Delivering Solutions to the Last Mile ›
- Site Index ›

### ON ABOUT.USPS.COM

- About USPS Home ›
- Newsroom ›
- USPS Service Alerts ›
- Forms & Publications ›
- Careers ›

### OTHER USPS SITES


- Business Customer Gateway ›
- Postal Inspectors ›
- Inspector General ›
- Postal Explorer ›



Copyright© 2014 USPS. All Rights Reserved.



# United States Department of the Interior



BUREAU OF LAND MANAGEMENT  
Arizona State Office  
One North Central Avenue, Suite 800  
Phoenix, Arizona 85004-4427

In Reply Refer To:  
3800 (9310) PB

[www.blm.gov/az/](http://www.blm.gov/az/)

**JAN 15 2014**

AMC357560; AMC357853; AMC357871; AMC357873; AMC358032; AMC358745;  
AMC358746; AMC359987; AMC360058

CERTIFIED MAIL – RETURN RECEIPT REQUESTED 7013 0600 0001 7594 1037

## NOTICE

SILVER NICKEL MINING CO. : This Decision Affects Those Claims  
5822 W. MICHELLE DR. : Shown in the Block Below.  
GLENDALE, AZ 85308-1244 :

---

AMC357560-357562; AMC357853-357854; AMC357871; AMC357873-357875; AMC358032;  
AMC358745-358746; AMC359987-359990; AMC360058  
SEE ENCLOSURE

---

### Transfer(s) Not Processed

A conveyance document to transfer ownership of the mining claim(s) listed above was received by the Bureau of Land Management (BLM) Arizona State Office. The transfer(s) of ownership cannot be processed for the following reason(s):

The claims belong to SILVER NICKEL MINING CO., not to Copper Fox Sombrero Butte Co.

If appropriate, please submit a corrected conveyance document, required documents, or additional fees, within 30 days of your receipt of this notice. If the required information is not received within the 30-day timeframe, no further action will be taken, and the BLM will retain the non-refundable processing fees submitted.

If additional information is required, please contact Pauline Brown, at 602-417-9360. Please include your AMC serial number(s) on all correspondence.

Rebecca Heick  
Group Administrator  
Lands and Minerals

**ENCLOSURE FOR SILVER NICKEL MINING CO**

Admin State: AZ

CUSTOMER ID: 2263323


Geo State: AZ

SILVER NICKEL MINING CO

5822 W MICHELLE DR

GLENDALE, AZ 85308-1244

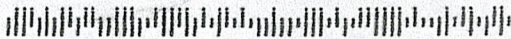
<b>Serial No</b>	<b>Claim Name/Number</b>	<b>Lead File No</b>
AMC357560	MAGMA CHIEF EXT	AMC357560
AMC357561	BATTLE AXE	AMC357560
AMC357562	KIN SABIE	AMC357560
AMC357853	SUNSET	AMC357853
AMC357854	JEWEL	AMC357853
AMC357871	HOT FOOT JOHNY	AMC357871
AMC357873	BAGDAD MS3601	AMC357873
AMC357874	COPPER REEF NO. 2	AMC357873
AMC357875	SUNDAY	AMC357873
AMC358032	LOOKOUT MS3601	AMC358032
AMC358745	COPPER RIDGE	AMC358745
AMC358746	COPPER RIDGE 1	AMC358746
AMC359987	SUNSET 1	AMC359987
AMC359988	SUNSET 2	AMC359987
AMC359989	SUNSET 3	AMC359987
AMC359990	RED MOUNTAIN	AMC359987
AMC360058	COPPER TRIANGLE	AMC360058



First-Class Mail  
Postage & Fees Paid  
USPS  
Permit No. G-10

• Sender: Please print your name, address, and ZIP+4 in this box •

U.S. Department of the Interior  
Bureau Of Land Management  
Arizona State Office  
One North Central Avenue  
Phoenix, AZ 85004-4427



**SENDER: COMPLETE THIS SECTION**

- Complete items 1, 2, and 3. Also complete item 4 if Restricted Delivery is desired.
- Print your name and address on the reverse so that we can return the card to you.
- Attach this card to the back of the mailpiece, or on the front if space permits.

1. Article Addressed to:  
SILVER NICKEL MINING CO.  
5822 W. MICHELLE DR.  
GLENDALE, AZ 85308-1244

9310/PB/AMC357560, 357853, 357871, 357873,  
358032, 358745, 358746, 359987, 360058

9310/PB/AMC357500

2. Article Number  
(Transfer from service label)

7013 0600 0001 7594 1037

**COMPLETE THIS SECTION ON DELIVERY**

A. Signature  Agent  
*[Handwritten Signature]*  Addressee

B. Received by (Printed Name)  Yes  
*John Rethome*  No

C. Date of Delivery  
*1/18/14*

D. Is delivery address different from item 1?  Yes  
If YES, enter delivery address below:  No

3. Service Type  
 Certified Mail  Express Mail  
 Registered  Return Receipt for Merchandise  
 Insured Mail  C.O.D.

4. Restricted Delivery? (Extra Fee)  Yes

Service



Search USPS.com or Track Package

Quick Tools

Track

Enter up to 10 Tracking # Find

Find USPS Locations

Buy Stamps

Schedule a Pickup

Calculate Rates

Find a ZIP Code

Hold Mail

Change of Address

Ship a Package

Send Mail

Manage Your Mail

Shop

Business Solutions

# USPS Tracking™



Customer Service ›

Have questions? We're here to help.

Tracking Number: 70130600000175941037

## Product & Tracking Information

Postal Product:

Features:

Certified Mail™

## Available Options

Email Updates

January 18, 2014 , 2:39 pm	Delivered	GLENDALE, AZ 85308
January 18, 2014 , 8:58 am	Out for Delivery	GLENDALE, AZ 85308
January 18, 2014 , 8:48 am	Sorting Complete	GLENDALE, AZ 85308
January 18, 2014 , 6:58 am	Arrival at Unit	GLENDALE, AZ 85308
January 18, 2014	Depart USPS Sort Facility	PHOENIX, AZ 85043
January 18, 2014 , 1:57 am	Processed through USPS Sort Facility	PHOENIX, AZ 85043
January 17, 2014	Depart USPS Sort Facility	PHOENIX, AZ 85026
January 17, 2014 , 8:44 pm	Processed through USPS Sort Facility	PHOENIX, AZ 85026

## Track Another Package

What's your tracking (or receipt) number?

Track It

### LEGAL

Privacy Policy ›

Terms of Use ›

FOIA ›

No FEAR Act EEO Data ›

### ON USPS.COM

Government Services ›

Buy Stamps & Shop ›

Print a Label with Postage ›

Customer Service ›

Delivering Solutions to the Last Mile ›

Site Index ›

### ON ABOUT.USPS.COM

About USPS Home ›

Newsroom ›

USPS Service Alerts ›

Forms & Publications ›

Careers ›

### OTHER USPS SITES

Business Customer Gateway ›

Postal Inspectors ›

Inspector General ›

Postal Explorer ›



Copyright© 2014 USPS. All Rights Reserved.



# United States Department of the Interior

BUREAU OF LAND MANAGEMENT

Arizona State Office

One North Central Avenue, Suite 800

Phoenix, Arizona 85004-4427

[www.blm.gov/az/](http://www.blm.gov/az/)



In Reply Refer To:

3800 (9310) PB

**JAN 15 2014**

AMC357560; AMC357853; AMC357871; AMC357873; AMC358032; **AMC358745**;  
AMC358746; AMC359987; AMC360058

CERTIFIED MAIL – RETURN RECEIPT REQUESTED 7013 0600 0001 7594 1020

## NOTICE

COPPER FOX SOMBRERO BUTTE CO.

C/O JAMES P. ALLEN, Esq.

ONE SOUTH CHURCH AVE., STE. 1500

TUCSON, AZ 85701-1630

:  
:  
:

This Decision Affects Those Claims  
Shown in the Block Below.

---

AMC357560-357562; AMC357853-357854; AMC357871; AMC357873-357875; AMC358032;  
AMC358745-358746; AMC359987-359990; AMC360058  
SEE ENCLOSURE

---

### Transfer(s) Not Processed

A conveyance document to transfer ownership of the mining claim(s) listed above was received by the Bureau of Land Management (BLM) Arizona State Office. The transfer(s) of ownership cannot be processed for the following reason(s):

The claims belong to SILVER NICKEL MINING CO., not to Copper Fox Sombbrero Butte Co.

If appropriate, please submit a corrected conveyance document, required documents, or additional fees, within 30 days of your receipt of this notice. If the required information is not received within the 30-day timeframe, no further action will be taken, and the BLM will retain the non-refundable processing fees submitted.

If additional information is required, please contact Pauline Brown, at 602-417-9360. Please include your AMC serial number(s) on all correspondence.

Rebecca Heick  
Group Administrator  
Lands and Minerals



**ENCLOSURE FOR SILVER NICKEL MINING CO**

Admin State: AZ

CUSTOMER ID: 2263323


Geo State: AZ

SILVER NICKEL MINING CO

5822 W MICHELLE DR

GLENDALE, AZ 85308-1244

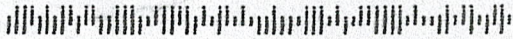
<b>Serial No</b>	<b>Claim Name/Number</b>	<b>Lead File No</b>
AMC357560	MAGMA CHIEF EXT	AMC357560
AMC357561	BATTLE AXE	AMC357560
AMC357562	KIN SABIE	AMC357560
AMC357853	SUNSET	AMC357853
AMC357854	JEWEL	AMC357853
AMC357871	HOT FOOT JOHNY	AMC357871
AMC357873	BAGDAD MS3601	AMC357873
AMC357874	COPPER REEF NO. 2	AMC357873
AMC357875	SUNDAY	AMC357873
AMC358032	LOOKOUT MS3601	AMC358032
AMC358745	COPPER RIDGE	AMC358745
AMC358746	COPPER RIDGE 1	AMC358746
AMC359987	SUNSET 1	AMC359987
AMC359988	SUNSET 2	AMC359987
AMC359989	SUNSET 3	AMC359987
AMC359990	RED MOUNTAIN	AMC359987
AMC360058	COPPER TRIANGLE	AMC360058



First-Class Mail  
Postage & Fees Paid  
USPS  
Permit No. G-10

• Sender: Please print your name, address, and ZIP+4 in this box •

U.S. Department of the Interior  
Bureau Of Land Management  
Arizona State Office  
One North Central Avenue  
Phoenix, AZ 85004-4427



**SENDER: COMPLETE THIS SECTION**

- Complete items 1, 2, and 3. Also complete item 4 if Restricted Delivery is desired.
- Print your name and address on the reverse so that we can return the card to you.
- Attach this card to the back of the mailpiece, or on the front if space permits.

1. Article Addressed to:  
 COPPER FOX SOMBRERO BUTTE CO. C/O JAMES P. ALLEN, Esq.  
 ONE SOUTH CHURCH AVE., STE. 1500  
 TUCSON, AZ 85701-1630

9310/PB/AMC357560, 357853, 357871, 357873, 358032, 358745, 358746, 359987, 360058

9310/PB/AMC357560

2. Article Number (Transfer from service label) **7013 0600 0001 7594 1020**

**COMPLETE THIS SECTION ON DELIVERY**

A. Signature  Agent  Addressee  
 X RECEIVED  
 BUREAU OF LAND MANAGEMENT

B. Received by (Printed Name) C. Date of Delivery  
 Virginia Flores 1-21

Is delivery address different from item 1?  Yes  No  
 If YES, enter delivery address below:

PHOENIX, ARIZONA

3. Service Type  
 Certified Mail  Express Mail  
 Registered  Return Receipt for Merchandise  
 Insured Mail  C.O.D.

4. Restricted Delivery? (Extra Fee)  Yes

English

Customer

USPS mobile

Register / Sign In

Service



Search USPS.com or Track Package

Quick Tools

Track

Enter up to 10 Tracking # Find

Find USPS Locations

Buy Stamps

Schedule Pickup

Calculate Postage

Find a ZIP Code

Hold Mail

Change of Address

Ship a Package

Send Mail

Manage Your Mail

Shop

Business Solutions

# USPS Tracking™



Customer Service >

Have questions? We're here to help.

Tracking Number: 70130600000175941020

## Product & Tracking Information

Postal Product:

Features:

Certified Mail™

## Available Options

Email Updates

January 21, 2014 , 1:19 pm	Delivered	TUCSON, AZ 85701
January 18, 2014 , 10:22 am	Notice Left (Business Closed)	TUCSON, AZ 85701
January 18, 2014 , 9:00 am	Out for Delivery	TUCSON, AZ 85713
January 18, 2014 , 8:50 am	Sorting Complete	TUCSON, AZ 85713
January 18, 2014 , 8:11 am	Arrival at Unit	TUCSON, AZ 85713
January 18, 2014	Depart USPS Sort Facility	TUCSON, AZ 85726
January 18, 2014 , 2:22 am	Processed through USPS Sort Facility	TUCSON, AZ 85726
January 17, 2014	Depart USPS Sort Facility	PHOENIX, AZ 85026
January 17, 2014 , 7:44 pm	Processed through USPS Sort Facility	PHOENIX, AZ 85026

## Track Another Package

What's your tracking (or receipt) number?

Track It

### LEGAL

Privacy Policy >

Terms of Use >

FOIA >

No FEAR Act EEO Data >

### ON USPS.COM

Government Services >

Buy Stamps & Shop >

Print a Label with Postage >

Customer Service >

Delivering Solutions to the Last Mile >

Site Index >

### ON ABOUT.USPS.COM

About USPS Home >

Newsroom >

USPS Service Alerts >

Forms & Publications >

Careers >

### OTHER USPS SITES

Business Customer Gateway >

Postal Inspectors >

Inspector General >

Postal Explorer >



Copyright© 2014 USPS. All Rights Reserved.



# United States Department of the Interior

BUREAU OF LAND MANAGEMENT

Arizona State Office

One North Central Avenue, Suite 800

Phoenix, Arizona 85004-4427



In Reply Refer To:

3800 (9310) PB

AMC357560; AMC357853; AMC357871; AMC357873; AMC358032; **AMC358745**;

AMC358746; AMC359987; AMC360058

[www.blm.gov/az/](http://www.blm.gov/az/)

**JAN 15 2014**

CERTIFIED MAIL – RETURN RECEIPT REQUESTED 7013 0600 0001 7594 1037

## NOTICE

SILVER NICKEL MINING CO.

5822 W. MICHELLE DR.

GLENDALE, AZ 85308-1244

:  
:  
:

This Decision Affects Those Claims

Shown in the Block Below.

---

AMC357560-357562; AMC357853-357854; AMC357871; AMC357873-357875; AMC358032;

AMC358745-358746; AMC359987-359990; AMC360058

SEE ENCLOSURE

---

### Transfer(s) Not Processed

A conveyance document to transfer ownership of the mining claim(s) listed above was received by the Bureau of Land Management (BLM) Arizona State Office. The transfer(s) of ownership cannot be processed for the following reason(s):

The claims belong to SILVER NICKEL MINING CO., not to Copper Fox Sombrero Butte Co.

If appropriate, please submit a corrected conveyance document, required documents, or additional fees, within 30 days of your receipt of this notice. If the required information is not received within the 30-day timeframe, no further action will be taken, and the BLM will retain the non-refundable processing fees submitted.

If additional information is required, please contact Pauline Brown, at 602-417-9360. Please include your AMC serial number(s) on all correspondence.

Rebecca Heick

Group Administrator

Lands and Minerals

ENCLOSURE FOR SILVER NICKEL MINING CO



Admin State: AZ

CUSTOMER ID: 2263323

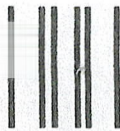
Geo State: AZ

SILVER NICKEL MINING CO

5822 W MICHELLE DR

GLENDAL, AZ 85308-1244

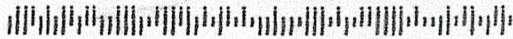
Serial No	Claim Name/Number	Lead File No
AMC357560	MAGMA CHIEF EXT	AMC357560
AMC357561	BATTLE AXE	AMC357560
AMC357562	KIN SABIE	AMC357560
AMC357853	SUNSET	AMC357853
AMC357854	JEWEL	AMC357853
AMC357871	HOT FOOT JOHNY	AMC357871
AMC357873	BAGDAD MS3601	AMC357873
AMC357874	COPPER REEF NO. 2	AMC357873
AMC357875	SUNDAY	AMC357873
AMC358032	LOOKOUT MS3601	AMC358032
AMC358745	COPPER RIDGE	AMC358745
AMC358746	COPPER RIDGE 1	AMC358746
AMC359987	SUNSET 1	AMC359987
AMC359988	SUNSET 2	AMC359987
AMC359989	SUNSET 3	AMC359987
AMC359990	RED MOUNTAIN	AMC359987
AMC360058	COPPER TRIANGLE	AMC360058



First-Class Mail  
Postage & Fees Paid  
USPS  
Permit No. G-10

• Sender: Please print your name, address, and ZIP+4 in this box •

U.S. Department of the Interior  
Bureau Of Land Management  
Arizona State Office  
One North Central Avenue  
Phoenix, AZ 85004-4427



**SENDER: COMPLETE THIS SECTION**

- Complete items 1, 2, and 3. Also complete item 4 if Restricted Delivery is desired.
- Print your name and address on the reverse so that we can return the card to you.
- Attach this card to the back of the mailpiece, or on the front if space permits.

1. Article Addressed to:  
SILVER NICKEL MINING CO.  
5822 W. MICHELLE DR.  
GLENDALE, AZ 85308-1244

9310/PB/AMC357560, 357853, 357871, 357873,  
358032, 358745, 358746, 359987, 360058

9310/PB/AMC357500

2. Article Number  
(Transfer from service label)

7013 0600 0001 7594 1037

**COMPLETE THIS SECTION ON DELIVERY**

A. Signature  Agent  
*John Rethome*  Addressee

B. Received by (Printed Name) C. Date of Delivery  
*John Rethome* 1/18/14

D. Is delivery address different from item 1?  Yes  
If YES, enter delivery address below:  No

3. Service Type  
 Certified Mail  Express Mail  
 Registered  Return Receipt for Merchandise  
 Insured Mail  C.O.D.

4. Restricted Delivery? (Extra Fee)  Yes

Service



Search USPS.com or Track Package

Quick Tools

- Track
- Enter up to 10 Tracking # Find
- Find USPS Locations
- Buy Stamps
- Schedule Pickup
- Calculate Postage
- Find a ZIP Code™
- Hold Mail
- Change of Address

Ship a Package

Send Mail

Manage Your Mail

Shop

Business Solutions

# USPS Tracking™



Customer Service ›  
Have questions? We're here to help.

Tracking Number: 70130600000175941037

## Product & Tracking Information

Postal Product:

Features:  
Certified Mail™

## Available Options

Email Updates

January 18, 2014 , 2:39 pm	Delivered	GLENDALE, AZ 85308
January 18, 2014 , 8:58 am	Out for Delivery	GLENDALE, AZ 85308
January 18, 2014 , 8:48 am	Sorting Complete	GLENDALE, AZ 85308
January 18, 2014 , 6:58 am	Arrival at Unit	GLENDALE, AZ 85308
January 18, 2014	Depart USPS Sort Facility	PHOENIX, AZ 85043
January 18, 2014 , 1:57 am	Processed through USPS Sort Facility	PHOENIX, AZ 85043
January 17, 2014	Depart USPS Sort Facility	PHOENIX, AZ 85026
January 17, 2014 , 8:44 pm	Processed through USPS Sort Facility	PHOENIX, AZ 85026

## Track Another Package

What's your tracking (or receipt) number?

Track It

### LEGAL

- Privacy Policy ›
- Terms of Use ›
- FOIA ›
- No FEAR Act EEO Data ›

### ON USPS.COM

- Government Services ›
- Buy Stamps & Shop ›
- Print a Label with Postage ›
- Customer Service ›
- Delivering Solutions to the Last Mile ›
- Site Index ›

### ON ABOUT.USPS.COM

- About USPS Home ›
- Newsroom ›
- USPS Service Alerts ›
- Forms & Publications ›
- Careers ›

### OTHER USPS SITES

- Business Customer Gateway ›
- Postal Inspectors ›
- Inspector General ›
- Postal Explorer ›



**NOTICE!!**

**These documents have been scanned!**

**Do not place un-scanned documents beneath this notice!**

**Do not remove this notice from this file!**

GPO Jacket No. 560-102  
Print Order 61540  
Rise Business Services, LLC  
Job=AZ15 6/26/2019



Box Number= AZ15133



Claim Begin-End: AMC358745-AMC358746

**3 Transfers**



AZ15133-10

AMC356454-AMC363464



When recorded mail to:

Name: John Rothermel  
5822 W. Michelle Drive  
Glendale, AZ, 85308

AMC 358745

359987

Space above this line for Recorder's use

360058

4 cl  
\$4000  
⑦

QUITCLAIM DEED

KNOW ALL MEN BY THESE PRESENTS:

That I (we), MICHAEL WALKER

The undersigned for the consideration of Ten (10) Dollars, and other valuable considerations, do hereby release, remise, and forever quitclaim unto SILVER NICKEL MINING CO. all right, title and interest in that certain Property situated In PINAL COUNTY State of ARIZONA, and described as follows:

The following unpatented mining claims in the Bunker Hill Mining District:

Claim Name	AMC #	Recording #	TWNSHP	RNG	SEC(s)
RED MOUNTAIN	359990	2004-010786	8S	18E	23
COPPER RIDGE	358745	2003-080487	8S	18E	23
COPPER RIDGE I	358746	2003-080488	8S	18E	23
COPPER TRIANGLE	360058	2003-067577	8S	18E	23

IN WITNESS WHEREOF, I(we) have hereunto set my(our) hand(s) and seal this <sup>2th</sup> day of -----

Dec-----2005

*[Handwritten Signature]*

State of ARIZONA

ACKNOWLEDGMENT

County of MARICOPA


On this <sup>2th</sup> day of Dec, 2005, before me, the undersigned Notary Public,

Personally appeared MICHAEL WALKER  
Known to me to be the individual(s) who executed the foregoing instrument and acknowledged the same to be his(her)(their) free act and deed.

RECEIVED  
B.L.M. AZ STATE OFFICE  
2005 DEC . 9 A 10: 51  
PHOENIX, ARIZONA

My Commission Expires: 9-26-07

*[Handwritten Signature]*  
Notary Public



ENTERED IN COMPUTER

12/22/05 *[Signature]*

**DEPARTMENT OF THE INTERIOR  
BUREAU OF LAND MANAGEMENT  
MINING CLAIMS  
(MASS) Serial Register Page**

RunDate/Time:12/23/05 10:16 AM

Page: 9 of 19

**01 05-10-1872;017STAT0091;30USC26,28,34**  
**Case Type 384101: LODE CLAIM**  
**Commodity:**  
**Claim Name: COPPER RIDGE**  
**Case Disposition: ACTIVE**

Serial Number  
**AMC358745**

<u>Name &amp; Address</u>	<u>Int Rel</u>	<u>% Interest</u>
SILVER NICKEL MNG CO                      5822 W MICHELLE DR                      GLENDALE, AZ 85308	CLAIMANT	0.0000000

<u>County/State</u>	<u>District</u>
PINAL County, AZ	SAFFORD FIELD OFFICE

<u>Mer Twp</u>	<u>Rng</u>	<u>Sec</u>	<u>Subdivision</u>
14	0080S	0180E	023 NE NW

<u>Act Date</u>	<u>Code</u>	<u>Action Text</u>	<u>Action Remarks</u>	<u>Receipt Number</u>
10/10/2003	403	LOCATION DATE		
10/16/2003	395	RECORDATION NOTICE RECD	\$25.00;1	770244
08/12/2005	483	SMALL MINER CERT FILED	2006	
08/12/2005	480	EVID OF ASSMT FILED	2005	1134708
08/24/2004	483	SMALL MINER CERT FILED	2005	
12/20/2004	480	EVID OF ASSMT FILED	2004	1004252
10/16/2003	484	LOCATION YEAR / MAINTENAN	2004	770244
12/09/2005	396	TRF OF INTEREST FILED	WALKER MICHAEL A	1198076
11/04/2004	669	LAND STATUS CHECKED		
10/16/2003	500	MAP IN LEAD FILE	AMC358745;	
10/16/2003	501	ACCT ADV IN LEAD FILE	AMC358745-358746;	

<u>Line Nr</u>	<u>Remarks</u>
----------------	----------------

**DEPARTMENT OF THE INTERIOR  
BUREAU OF LAND MANAGEMENT  
MINING CLAIMS  
(MASS) Serial Register Page**

RunDate/Time:12/23/05 10:16 AM

Page: 10 of 19

**01 05-10-1872;017STAT0091;30USC26,28,34**  
**Case Type 384101: LODE CLAIM**  
**Commodity:**  
**Claim Name: COPPER RIDGE 1**  
**Case Disposition: ACTIVE**

Serial Number  
**AMC358746**

<u>Name &amp; Address</u>	<u>Int Rel</u>	<u>% Interest</u>
SILVER NICKEL MNG CO                      5822 W MICHELLE DR                      GLENDALE, AZ 85308	CLAIMANT	0.000000

<u>County/State</u>	<u>District</u>
PINAL County, AZ	SAFFORD FIELD OFFICE

<u>Mer Twp</u>	<u>Rng</u>	<u>Sec</u>	<u>Subdivision</u>
14	0080S	0180E	023 NE

<u>Act Date</u>	<u>Code</u>	<u>Action Text</u>	<u>Action Remarks</u>	<u>Receipt Number</u>
10/10/2003	403	LOCATION DATE		
10/16/2003	395	RECORDATION NOTICE RECD	\$25.00;1	770244
08/12/2005	483	SMALL MINER CERT FILED	2006	
08/12/2005	480	EVID OF ASSMT FILED	2005	1134708
08/24/2004	483	SMALL MINER CERT FILED	2005	
12/20/2004	480	EVID OF ASSMT FILED	2004	1004252
10/16/2003	484	LOCATION YEAR / MAINTENAN	2004	770244
12/09/2005	396	TRF OF INTEREST FILED	WALKER MICHAEL A	1198076
11/04/2004	669	LAND STATUS CHECKED		
10/16/2003	500	MAP IN LEAD FILE	AMC358745;	
10/16/2003	501	ACCT ADV IN LEAD FILE	AMC358745;	

<u>Line Nr</u>	<u>Remarks</u>

**DEPARTMENT OF THE INTERIOR  
BUREAU OF LAND MANAGEMENT  
MINING CLAIMS  
(MASS) Serial Register Page**

RunDate/Time:12/23/05 10:16 AM

Page: 14 of 19

**01 05-10-1872;017STAT0091;30USC26,28,34**  
**Case Type 384101: LODE CLAIM**  
**Commodity:**  
**Claim Name: RED MOUNTAIN**  
**Case Disposition: ACTIVE**

Serial Number  
**AMC359990**

<u>Name &amp; Address</u>	<u>Int Rel</u>	<u>% Interest</u>
SILVER NICKEL MNG CO 5822 W MICHELLE DR GLENDALE, AZ 85308	CLAIMANT	0.0000000

<u>County/State</u>	<u>District</u>
PINAL County, AZ	SAFFORD FIELD OFFICE

<u>Mer Twp</u>	<u>Rng</u>	<u>Sec</u>	<u>Subdivision</u>
14	0080S	0180E	023 NE

<u>Act Date</u>	<u>Code</u>	<u>Action Text</u>	<u>Action Remarks</u>	<u>Receipt Number</u>
02/05/2004	403	LOCATION DATE		
02/13/2004	395	RECORDATION NOTICE RECD	\$25.00;1	824142
08/12/2005	483	SMALL MINER CERT FILED	2006	
08/12/2005	480	EVID OF ASSMT FILED	2005	1134708
08/24/2004	483	SMALL MINER CERT FILED	2005	
12/20/2004	480	EVID OF ASSMT FILED	2004	1004252
02/12/2004	484	LOCATION YEAR / MAINTENAN	2004	824142
12/09/2005	392	MONIES RECEIVED	\$10.00;1	1198076
12/09/2005	396	TRF OF INTEREST FILED	WALKER MICHAEL A	1198076
07/16/2004	669	LAND STATUS CHECKED		
02/12/2004	501	ACCT ADV IN LEAD FILE	AMC359987;	

<u>Line Nr</u>	<u>Remarks</u>
----------------	----------------

**DEPARTMENT OF THE INTERIOR  
BUREAU OF LAND MANAGEMENT  
MINING CLAIMS  
(MASS) Serial Register Page**

RunDate/Time:12/23/05 10:16 AM

Page: 15 of 19

**01 05-10-1872;017STAT0091;30USC26,28,34**  
**Case Type 384101: LODE CLAIM**  
**Commodity:**  
**Claim Name: COPPER TRIANGLE**  
**Case Disposition: ACTIVE**

Serial Number  
**AMC360058**

<u>Name &amp; Address</u>	<u>Int Rel</u>	<u>% Interest</u>
SILVER NICKEL MNG CO                      5822 W MICHELLE DR                      GLENDALE, AZ 85308	CLAIMANT	0.0000000

<u>County/State</u>	<u>District</u>
PINAL County, AZ	SAFFORD FIELD OFFICE

<u>Mer Twp</u>	<u>Rng</u>	<u>Sec</u>	<u>Subdivision</u>
14	0080S	0180E	023 NE NW

<u>Act Date</u>	<u>Code</u>	<u>Action Text</u>	<u>Action Remarks</u>	<u>Receipt Number</u>
02/16/2004	403	LOCATION DATE		
03/05/2004	395	RECORDATION NOTICE RECD	\$25.00;1	837030
08/12/2005	483	SMALL MINER CERT FILED	2006	
08/12/2005	480	EVID OF ASSMT FILED	2005	1134708
08/24/2004	483	SMALL MINER CERT FILED	2005	
12/20/2004	480	EVID OF ASSMT FILED	2004	1004252
03/05/2004	484	LOCATION YEAR / MAINTENAN	2004	837030
12/09/2005	396	TRF OF INTEREST FILED	WALKER MICHAEL A	1198076
03/05/2004	501	ACCT ADV IN LEAD FILE	AMC360058;	

<u>Line Nr</u>	<u>Remarks</u>
----------------	----------------

**NOTICE!!**

**These documents have been scanned!**

**Do not place un-scanned documents beneath this notice!**

**Do not remove this notice from this file!**

GPO Jacket No. 560-102  
Print Order 61540  
Rise Business Services, LLC  
Job=AZ15 6/26/2019



Box Number= AZ15133



Claim Begin-End: AMC358745-AMC358746

**4 Annual Filings**



AZ15133-10

AMC356454-AMC363464

\_\_\_\_\_, 2018

United States Department of Interior  
Bureau of Land Management  
Records Section  
One North Central Avenue  
Suite 800  
Phoenix, Arizona 85011

**Notice of Intent**  
**ANNUAL CLAIM MAINTENANCE FEES for 2018/2019,**  
**By DESERT FOX SOMBRERO BUTTE CO**

To Whom It May Concern:

The Final Rule as published in the Federal Register implements provisions of the Interior Department and related agencies, *that a Statutorily Authorized Adjustment effective June 30, 2014 that requires an annual rental fee of \$155.00* for each unpatented mining claim and site located and held under the General Mining Law of 1872.

This will serve as notice that **DESERT FOX SOMBRERO BUTTE CO**, whose address for purposes of this filing is 11280 North Shadow Vista Place Tucson, Arizona 85742 intends to hold the mining claims and /or mill sites described in **Exhibit "A"** attached hereto for the assessment years **2018/2019**, by payment of the annual claim maintenance fee of **\$155.00** per claim or site. Payment of **\$11,935.00** is made herewith for such assessment years for each of the unpatented lode claims and sites. The name, BLM serial number, book and page or index number of recording of the location notice is official records of Pinal County, Arizona, of which are set forth in **Exhibit "A"** attached hereto and by this reference incorporated herein.

Sincerely,

**Daniel L Mead**  
**Cornerstone Lands LLC**  
**Agent for: DESERT FOX SOMBRERO BUTTE CO**

Telephone 520-419-2622

Cc: file

371533  
396287  
371533 357560  
396287 357853  
420234 357871  
357873  
358745  
358746  
358032  
359987  
360058

PHOENIX, ARIZONA  
2018 JUL 25 A 9:14

# 4219736

ENTERED  
JUL 30 2018  
BY: Ram

## DESERT FOX SOMBRERO BUTTE CO

**Notice of Intent to hold the foregoing unpatented Mining Claims for 2018/2019:**

NO.	AMC	Claim Name	County	Book	Fee Number
1	371533	MAX F1	Pinal	2006	27209
2	371534	MAX F2	Pinal	2006	27210
3	371535	MAX F3	Pinal	2006	27211
4	371536	MAX F4	Pinal	2006	27212
5	371537	MAX F5	Pinal	2006	27213
6	371538	MAX 5	Pinal	2006	31771
7	371539	MAX 6	Pinal	2006	31772
8	371540	MAX 7	Pinal	2006	31773
9	371541	MAX 8	Pinal	2006	31774
10	371542	MAX 9	Pinal	2006	31775
11	371543	MAX 10	Pinal	2006	31776
12	371544	MAX 11	Pinal	2006	31777
13	371545	MAX 12	Pinal	2006	31778
14	371546	MAX 13	Pinal	2006	31779
15	371547	MAX 14	Pinal	2006	31780
16	371548	MAX 15	Pinal	2006	31781
17	371549	MAX 16	Pinal	2006	31782
18	371550	MAX 17	Pinal	2006	31783
19	371551	MAX 18	Pinal	2006	31784
20	371552	MAX 19	Pinal	2006	31785
21	371553	MAX 20	Pinal	2006	31786
22	371554	MAX 21	Pinal	2006	31787
23	371555	MAX 22	Pinal	2006	31788
24	371556	MAX 23	Pinal	2006	31789
25	371557	MAX 24	Pinal	2006	31790
26	371558	MAX 25	Pinal	2006	31791
27	371559	MAX 26	Pinal	2006	31792
28	371560	MAX 27	Pinal	2006	31793
29	371561	MAX 28	Pinal	2006	31794
30	371562	MAX 29	Pinal	2006	31795
31	371563	MAX 30	Pinal	2006	31796
32	371564	MAX 31	Pinal	2006	31797
33	396287	AMY 7	Pinal	2008	119817
34	396288	AMY 9	Pinal	2008	119819
35	396289	AMY 11	Pinal	2008	119821
36	396290	AMY 13	Pinal	2008	119823



37	396291	7	AMY 15	Pinal	2008	119825
38	396292	J	AMY 17	Pinal	2008	119827
39	357560	7	Magma Chief Ext.	Pinal	2003	20795
40	357561		Battle Axe	Pinal	2003	20796
41	357562	J	Kin Sabie	Pinal	2003	20794
42	357853	J	Sunset	Pinal	2003	26072
43	357854	J	Jewel	Pinal	2003	26073
44	357871	←	Hot Foot Johnny	Pinal	2003	27362
45	357873	7	Bagdad MS3601	Pinal	2003	29683
46	357874	J	Copper Reef No. 2	Pinal	2003	29682
47	358745	7	Copper Ridge	Pinal	2003	80487
48	358746	J	Copper Ridge 1	Pinal	2003	80488
49	358032	←	Lookout MS3601	Pinal	2003	53907
50	357875	←	Sunday	Pinal	2003	29684
51	359987	7	Sunset 1	Pinal	2004	10787
52	359988		Sunset 2	Pinal	2004	10788
53	359989	J	Sunset 3	Pinal	2004	10789
54	360058	←	Copper Triangle	Pinal	2004	67577
55	359990	←	Red Mountain	Pinal	2004	10786
56	420234	7	AMY 1	Pinal	2012	103555
57	420235		AMY 2	Pinal	2012	103556
58	420236		AMY 3	Pinal	2012	103557
59	420237		AMY 4	Pinal	2012	103558
60	420238		AMY 5	Pinal	2012	103559
61	420239		AMY 6	Pinal	2012	103560
62	420240		AMY 8	Pinal	2012	103561
63	420241		AMY 10	Pinal	2012	103562
64	420242		AMY 12	Pinal	2012	103563
65	420243		AMY 14	Pinal	2012	103564
66	420244		AMY 16	Pinal	2012	103565
67	420245		AMY 18	Pinal	2012	103566
68	420246		AMY 19	Pinal	2012	103567
69	420247		AMY 20	Pinal	2012	103568
70	420248		AMY 21	Pinal	2012	103569
71	420249		AMY 22	Pinal	2012	103570
72	420250		AMY 23	Pinal	2012	103571
73	420251		AMY 24	Pinal	2012	103572
74	420252		AMY 25	Pinal	2012	103573
75	420253		AMY 26	Pinal	2012	103574
76	420254		AMY 27	Pinal	2012	103575
77	420255	J	AMY 28	Pinal	2012	103576

Total number of unpatented mining claims = 77

**United States Department of the Interior**  
**Bureau of Land Management**  
 DIV OF LANDS, MINRLS & ENERGY  
 ONE N CENTRAL AVE  
 PHOENIX, AZ 85004 -4427  
 Phone: 602-417-9200

Receipt

No: 4219736

<b>Transaction #:</b> 4334925	
<b>Date of Transaction:</b> 07/26/2018	
CUSTOMER:	
DESERT FOX SOMBRERO BUTTE CO 11280 N SHADOW VISTA PL ORO VALLEY, AZ 85742-9678 US	

LINE #	QTY	DESCRIPTION	REMARKS	UNIT PRICE	TOTAL
1	1.00	LOCATABLE MINERALS / MINING CLAIMS- NOT NEW-UNADJUD, ONE AUTH NO. ONLY / MINING CLAIM MONEY RECEIVED CASES: AMC371533/\$11935.00	MAINT 2019/77	- n/a -	11935.00
<b>TOTAL:</b>					<b>\$11,935.00</b>

PAYMENT INFORMATION			
1	AMOUNT:	11935.00	POSTMARKED: N/A
	TYPE:	CHECK	RECEIVED: 07/26/2018
	CHECK NO:	2085	
	NAME:	DESERT FOX SOMBRERO BUTTE CO STE 650 - 340 12 AVE SW CALGARY AB T2R 1L5 CA	

REMARKS

This receipt was generated by the automated BLM Collections and Billing System and is a paper representation of a portion of the official electronic record contained therein.

\_\_\_\_\_, 2018

United States Department of Interior  
Bureau of Land Management  
Records Section  
One North Central Avenue  
Suite 800  
Phoenix, Arizona 85011

**Notice of Intent**  
**ANNUAL CLAIM MAINTENANCE FEES for 2018/2019,**  
**By DESERT FOX SOMBRERO BUTTE CO**

To Whom It May Concern:

The Final Rule as published in the Federal Register implements provisions of the Interior Department and related agencies, *that a Statutorily Authorized Adjustment effective June 30, 2014 that requires an annual rental fee of \$155.00* for each unpatented mining claim and site located and held under the General Mining Law of 1872.

This will serve as notice that **DESERT FOX SOMBRERO BUTTE CO**, whose address for purposes of this filing is 11280 North Shadow Vista Place Tucson, Arizona 85742 intends to hold the mining claims and /or mill sites described in **Exhibit "A"** attached hereto for the assessment years **2018/2019**, by payment of the annual claim maintenance fee of **\$155.00** per claim or site. Payment of **\$11,935.00** is made herewith for such assessment years for each of the unpatented lode claims and sites. The name, BLM serial number, book and page or index number of recording of the location notice is official records of Pinal County, Arizona, of which are set forth in **Exhibit "A"** attached hereto and by this reference incorporated herein.

Sincerely,

**Daniel L Mead**  
**Cornerstone Lands LLC**  
**Agent for: DESERT FOX SOMBRERO BUTTE CO**

Telephone 520-419-2622

Cc: file

	371533
	396287
371533	357560
396287	357853
420234	357871
	357873
	358745
	358746
	358032
	359987
	360058

PHOENIX, ARIZONA  
2018 JUL 26 A 9:14

# 4219736

ENTERED  
JUL 30 2018  
BY: Ram

## DESERT FOX SOMBRERO BUTTE CO

**Notice of Intent to hold the foregoing unpatented Mining Claims for 2018/2019:**

NO.	AMC	Claim Name	County	Book	Fee Number
1	371533	7 MAX F1	Pinal	2006	27209
2	371534	MAX F2	Pinal	2006	27210
3	371535	MAX F3	Pinal	2006	27211
4	371536	MAX F4	Pinal	2006	27212
5	371537	MAX F5	Pinal	2006	27213
6	371538	MAX 5	Pinal	2006	31771
7	371539	MAX 6	Pinal	2006	31772
8	371540	MAX 7	Pinal	2006	31773
9	371541	MAX 8	Pinal	2006	31774
10	371542	MAX 9	Pinal	2006	31775
11	371543	MAX 10	Pinal	2006	31776
12	371544	MAX 11	Pinal	2006	31777
13	371545	MAX 12	Pinal	2006	31778
14	371546	MAX 13	Pinal	2006	31779
15	371547	MAX 14	Pinal	2006	31780
16	371548	MAX 15	Pinal	2006	31781
17	371549	MAX 16	Pinal	2006	31782
18	371550	MAX 17	Pinal	2006	31783
19	371551	MAX 18	Pinal	2006	31784
20	371552	MAX 19	Pinal	2006	31785
21	371553	MAX 20	Pinal	2006	31786
22	371554	MAX 21	Pinal	2006	31787
23	371555	MAX 22	Pinal	2006	31788
24	371556	MAX 23	Pinal	2006	31789
25	371557	MAX 24	Pinal	2006	31790
26	371558	MAX 25	Pinal	2006	31791
27	371559	MAX 26	Pinal	2006	31792
28	371560	MAX 27	Pinal	2006	31793
29	371561	MAX 28	Pinal	2006	31794
30	371562	MAX 29	Pinal	2006	31795
31	371563	MAX 30	Pinal	2006	31796
32	371564	MAX 31	Pinal	2006	31797
33	396287	7 AMY 7	Pinal	2008	119817
34	396288	AMY 9	Pinal	2008	119819
35	396289	AMY 11	Pinal	2008	119821
36	396290	AMY 13	Pinal	2008	119823

37	396291	7	AMY 15	Pinal	2008	119825
38	396292	J	AMY 17	Pinal	2008	119827
39	357560	7	Magma Chief Ext.	Pinal	2003	20795
40	357561		Battle Axe	Pinal	2003	20796
41	357562	J	Kin Sabie	Pinal	2003	20794
42	357853	J	Sunset	Pinal	2003	26072
43	357854	J	Jewel	Pinal	2003	26073
44	357871	←	Hot Foot Johnny	Pinal	2003	27362
45	357873	7	Bagdad MS3601	Pinal	2003	29683
46	357874	J	Copper Reef No. 2	Pinal	2003	29682
47	358745	7	Copper Ridge	Pinal	2003	80487
48	358746	J	Copper Ridge 1	Pinal	2003	80488
49	358032	←	Lookout MS3601	Pinal	2003	53907
50	357875	←	Sunday	Pinal	2003	29684
51	359987	7	Sunset 1	Pinal	2004	10787
52	359988		Sunset 2	Pinal	2004	10788
53	359989	J	Sunset 3	Pinal	2004	10789
54	360058	←	Copper Triangle	Pinal	2004	67577
55	359990	←	Red Mountain	Pinal	2004	10786
56	420234	7	AMY 1	Pinal	2012	103555
57	420235		AMY 2	Pinal	2012	103556
58	420236		AMY 3	Pinal	2012	103557
59	420237		AMY 4	Pinal	2012	103558
60	420238		AMY 5	Pinal	2012	103559
61	420239		AMY 6	Pinal	2012	103560
62	420240		AMY 8	Pinal	2012	103561
63	420241		AMY 10	Pinal	2012	103562
64	420242		AMY 12	Pinal	2012	103563
65	420243		AMY 14	Pinal	2012	103564
66	420244		AMY 16	Pinal	2012	103565
67	420245		AMY 18	Pinal	2012	103566
68	420246		AMY 19	Pinal	2012	103567
69	420247		AMY 20	Pinal	2012	103568
70	420248		AMY 21	Pinal	2012	103569
71	420249		AMY 22	Pinal	2012	103570
72	420250		AMY 23	Pinal	2012	103571
73	420251		AMY 24	Pinal	2012	103572
74	420252		AMY 25	Pinal	2012	103573
75	420253		AMY 26	Pinal	2012	103574
76	420254		AMY 27	Pinal	2012	103575
77	420255	J	AMY 28	Pinal	2012	103576

Total number of unpatented mining claims = 77

**United States Department of the Interior**  
**Bureau of Land Management**  
 DIV OF LANDS, MINRLS & ENERGY  
 ONE N CENTRAL AVE  
 PHOENIX, AZ 85004 -4427  
 Phone: 602-417-9200

Receipt

No: 4219736

<b>Transaction #:</b> 4334925	
<b>Date of Transaction:</b> 07/26/2018	
CUSTOMER:	
DESERT FOX SOMBRERO BUTTE CO 11280 N SHADOW VISTA PL ORO VALLEY, AZ 85742-9678 US	

LINE #	QTY	DESCRIPTION	REMARKS	UNIT PRICE	TOTAL
1	1.00	LOCATABLE MINERALS / MINING CLAIMS- NOT NEW-UNADJUD, ONE AUTH NO. ONLY / MINING CLAIM MONEY RECEIVED <b>CASES: AMC371533/\$11935.00</b>	MAINT 2019/77	- n/a -	11935.00
<b>TOTAL:</b>					<b>\$11,935.00</b>

PAYMENT INFORMATION					
1	AMOUNT:	11935.00	POSTMARKED:	N/A	
	TYPE:	CHECK	RECEIVED:	07/26/2018	
	CHECK NO:	2085			
	NAME:	DESERT FOX SOMBRERO BUTTE CO STE 650 - 340 12 AVE SW CALGARY AB T2R 1L5 CA			

REMARKS

This receipt was generated by the automated BLM Collections and Billing System and is a paper representation of a portion of the official electronic record contained therein.

8-1 - , 2017

357873

420234

371533

396287

357560

357853

358032

358746

357871

359987

360058

United States Department of Interior  
Bureau of Land Management  
Records Section  
One North Central Avenue  
Suite 800  
Phoenix, Arizona 85011

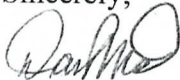
**Notice of Intent**  
**ANNUAL CLAIM MAINTENANCE FEES for 2017/2018,**  
**By DESERT FOX SOMBRERO BUTTE CO**

To Whom It May Concern:

The Final Rule as published in the Federal Register implements provisions of the Interior Department and related agencies, *that a Statutorily Authorized Adjustment effective June 30, 2014 that requires an annual rental fee of \$155.00* for each unpatented mining claim and site located and held under the General Mining Law of 1872.

This will serve as notice that **DESERT FOX SOMBRERO BUTTE CO**, whose address for purposes of this filing is 11280 North Shadow Vista Place Tucson, Arizona 85742 intends to hold the mining claims and /or mill sites described in **Exhibit "A"** attached hereto for the assessment years **2017/2018**, by payment of the annual claim maintenance fee of **\$155.00** per claim or site. Payment of **\$11,935.00** is made herewith for such assessment years for each of the unpatented lode claims and sites. The name, BLM serial number, book and page or index number of recording of the location notice is official records of Pinal County, Arizona, of which are set forth in **Exhibit "A"** attached hereto and by this reference incorporated herein.

Sincerely,



**Daniel L Mead**  
**Cornerstone Lands LLC**  
**Agent for: DESERT FOX SOMBRERO BUTTE CO**

Telephone 520-419-2622

Cc: file

RECEIVED  
OFFICE  
2017 AUG 23 A 10:43  
PHOENIX, ARIZONA

ENTERED  
AUG 25 2017  
BY: RAM

# DESERT FOX SOMBRERO BUTTE CO

Notice of Intent to hold the foregoing unpatented Mining Claims for 2017/2018:

NO.	AMC	Claim Name	County	Book	Fee Number
1	371533	7 MAX F1	Pinal	2006	27209
2	371534	MAX F2	Pinal	2006	27210
3	371535	MAX F3	Pinal	2006	27211
4	371536	MAX F4	Pinal	2006	27212
5	371537	MAX F5	Pinal	2006	27213
6	371538	MAX 5	Pinal	2006	31771
7	371539	MAX 6	Pinal	2006	31772
8	371540	MAX 7	Pinal	2006	31773
9	371541	MAX 8	Pinal	2006	31774
10	371542	MAX 9	Pinal	2006	31775
11	371543	MAX 10	Pinal	2006	31776
12	371544	MAX 11	Pinal	2006	31777
13	371545	MAX 12	Pinal	2006	31778
14	371546	MAX 13	Pinal	2006	31779
15	371547	MAX 14	Pinal	2006	31780
16	371548	MAX 15	Pinal	2006	31781
17	371549	MAX 16	Pinal	2006	31782
18	371550	MAX 17	Pinal	2006	31783
19	371551	MAX 18	Pinal	2006	31784
20	371552	MAX 19	Pinal	2006	31785
21	371553	MAX 20	Pinal	2006	31786
22	371554	MAX 21	Pinal	2006	31787
23	371555	MAX 22	Pinal	2006	31788
24	371556	MAX 23	Pinal	2006	31789
25	371557	MAX 24	Pinal	2006	31790
26	371558	MAX 25	Pinal	2006	31791
27	371559	MAX 26	Pinal	2006	31792
28	371560	MAX 27	Pinal	2006	31793
29	371561	MAX 28	Pinal	2006	31794
30	371562	MAX 29	Pinal	2006	31795
31	371563	MAX 30	Pinal	2006	31796
32	371564	✓ MAX 31	Pinal	2006	31797
33	396287	7 AMY 7	Pinal	2008	119817
34	396288	AMY 9	Pinal	2008	119819
35	396289	✓ AMY 11	Pinal	2008	119821
36	396290	✓ AMY 13	Pinal	2008	119823

RECEIVED  
 M. A. GARDNER OFFICE  
 2017 AUG 23 A 10:43



AR04 PAID

37	396291	AMY 15	Pinal	2008	119825
38	396292	AMY 17	Pinal	2008	119827
39	357560	Magma Chief Ext.	Pinal	2003	20795
40	357561	Battle Axe	Pinal	2003	20796
41	357562	Kin Sabie	Pinal	2003	20794
42	357853	Sunset	Pinal	2003	26072
43	357854	Jewel	Pinal	2003	26073
44	357871	Hot Foot Johny	Pinal	2003	27362
45	357873	Bagdad MS3601	Pinal	2003	29683
46	357874	Copper Reef No. 2	Pinal	2003	29682
47	358745	Copper Ridge	Pinal	2003	80487
48	358746	Copper Ridge 1	Pinal	2003	80488
49	358032	Lookout MS3601	Pinal	2003	53907
50	357875	Sunday	Pinal	2003	29684
51	359987	Sunset 1	Pinal	2004	10787
52	359988	Sunset 2	Pinal	2004	10788
53	359989	Sunset 3	Pinal	2004	10789
54	360058	Copper Triangle	Pinal	2004	67577
55	359990	Red Mountain	Pinal	2004	10786
56	420234	AMY 1	Pinal	2012	103555
57	420235	AMY 2	Pinal	2012	103556
58	420236	AMY 3	Pinal	2012	103557
59	420237	AMY 4	Pinal	2012	103558
60	420238	AMY 5	Pinal	2012	103559
61	420239	AMY 6	Pinal	2012	103560
62	420240	AMY 8	Pinal	2012	103561
63	420241	AMY 10	Pinal	2012	103562
64	420242	AMY 12	Pinal	2012	103563
65	420243	AMY 14	Pinal	2012	103564
66	420244	AMY 16	Pinal	2012	103565
67	420245	AMY 18	Pinal	2012	103566
68	420246	AMY 19	Pinal	2012	103567
69	420247	AMY 20	Pinal	2012	103568
70	420248	AMY 21	Pinal	2012	103569
71	420249	AMY 22	Pinal	2012	103570
72	420250	AMY 23	Pinal	2012	103571
73	420251	AMY 24	Pinal	2012	103572
74	420252	AMY 25	Pinal	2012	103573
75	420253	AMY 26	Pinal	2012	103574
76	420254	AMY 27	Pinal	2012	103575
77	420255	AMY 28	Pinal	2012	103576

RECEIVED  
MAY 23 2011  
A 10 43  
OFFICE

Total number of unpatented mining claims = 77

NO. OF CLAIMS 77  
 AMOUNT 11935.<sup>00</sup>  
 RECEIPT NO. \_\_\_\_\_  
 .NIT. PER  
 \*\* BLM-ASO\*\*

**United States Department of the Interior**  
**Bureau of Land Management**  
 DIV OF LANDS, MINRLS & ENERGY  
 ONE N CENTRAL AVE  
 PHOENIX, AZ 85004 -4427  
 Phone: 602-417-9200

Receipt

No: 3952001

<b>Transaction #:</b> 4061732	
<b>Date of Transaction:</b> 08/23/2017	
CUSTOMER:	
DESERT FOX SOMBRERO BUTTE CO 11280 N SHADOW VISTA PL ORO VALLEY, AZ 85742-9678 US	

LINE #	QTY	DESCRIPTION	REMARKS	UNIT PRICE	TOTAL
1	1.00	LOCATABLE MINERALS / MINING CLAIMS- NOT NEW-UNADJUD, ONE AUTH NO ONLY 1 2018 MINING CLAIM MONEY RECEIV CASES: AMC371533/\$11935.00	<i>USE MONEY FROM OWNER OF CLAIM.</i>	- n/a -	11935.00
				<b>TOTAL:</b>	<b>\$11,935.00</b>

PAYMENT ID		AMOUNT:	TYPE:	CHECK NO:	NAME:	RECORDED:	RECEIVED:
1		11935.00	CHECK	2083	DESERT FOX SOMBRERO BUTTE CO 11280 N SHADOW VISTA PL ORO VALLEY AZ 85742-9678 US	N/A	08/23/2017

REMARKS	

This receipt was generated by the automated BLM Collections and Billing System and is a paper representation of a portion of the official electronic record contained therein.

**United States Department of the Interior  
Bureau of Land Management**  
BUSINESS & SUPPORT SVCS DIV  
ONE N CENTRAL AVE SUITE 800  
PHOENIX, AZ 85004 -4427  
Phone: 602-417-9200

Receipt



No: 3945925

<b>Transaction #:</b> 4055626	
<b>Date of Transaction:</b> 08/20/2017	
CUSTOMER:	
F N HAWKINS 2222 W CLEARVIEW TRAIL ANTHEM, AZ 85086 US	

LINE #	QTY	DESCRIPTION	REMARKS	UNIT PRICE	TOTAL
1	1.00	LOCATABLE MINERALS / MINING CLAIMS- NOT NEW-UNADJUD, ONE AUTH NO. ONLY / MINING CLAIM MONEY RECEIVED CASES: AMC357561/\$155.00		- n/a -	155.00
<b>TOTAL:</b>					<b>\$155.00</b>

PAYMENT INFORMATION			
NOTE: Items will appear on credit card statement as "BLM O Mining Claim".			
1	AMOUNT:	155.00	POSTMARKED: N/A
	TYPE:	CREDIT CARD	RECEIVED: 08/20/2017
	NAME:	F N HAWKINS 2222 W CLEARVIEW TRAIL ANTHEM AZ 85086 US	
	CARD NO:	XXXXXXXXXXXX0411	AUTH CODE: 02017P
	NAME ON CARD:	F N HAWKINS	
	EXPIRES:	05/2020	
	SIGNATURE:		

REMARKS

This receipt was generated by the automated BLM Collections and Billing System and is a paper representation of a portion of the official electronic record contained therein.

*AMC 357561 Battle Ax Payment Portal*

*10/2/2017 REFUND PROCESSED  
FOR MULTIPLE PAYMENT  
ON AMC357561. Rm*

7-16, 2016

United States Department of Interior  
Bureau of Land Management  
Records Section  
One North Central Avenue  
Suite 800  
Phoenix, Arizona 85011

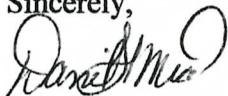
**Notice of Intent**  
**ANNUAL CLAIM MAINTENANCE FEES for 2016/2017,**  
**By DESERT FOX SOMBRERO BUTTE CO**

To Whom It May Concern:

The Final Rule as published in the Federal Register implements provisions of the Interior Department and related agencies, *that a Statutorily Authorized Adjustment effective June 30, 2014 that requires an annual rental fee of \$155.00* for each unpatented mining claim and site located and held under the General Mining Law of 1872.

This will serve as notice that **DESERT FOX SOMBRERO BUTTE CO**, whose address for purposes of this filing is 11280 North Shadow Vista Place Tucson, Arizona 85742 intends to hold the mining claims and /or mill sites described in **Exhibit "A"** attached hereto for the assessment years **2016/2017**, by payment of the annual claim maintenance fee of **\$155.00** per claim or site. Payment of **\$11,935.00** is made herewith for such assessment years for each of the unpatented lode claims and sites. The name, BLM serial number, book and page or index number of recording of the location notice is official records of Pinal County, Arizona, of which are set forth in **Exhibit "A"** attached hereto and by this reference incorporated herein.

Sincerely,



**Daniel L Mead**  
**Cornerstone Lands LLC**  
**Agent for: DESERT FOX SOMBRERO BUTTE CO**

Telephone 520-419-2622

Cc: file

# 3610238

371533  
420234 396287  
357560  
357853  
357871  
357873  
358745  
358746  
358032  
359987  
360058

RECEIVED  
BLM AZ STATE OFFICE  
2016 JUL 20 A 9:45  
PHOENIX, ARIZONA

ENTERED  
JUL 21 2016  
BY: RAM

# DESERT FOX SOMBRERO BUTTE CO

Notice of Intent to hold the foregoing unpatented Mining Claims for 2016/2017:

NO.	AMC	Claim Name	County	Book	Fee Number
1	371533	MAX F1	Pinal	2006	27209
2	371534	MAX F2	Pinal	2006	27210
3	371535	MAX F3	Pinal	2006	27211
4	371536	MAX F4	Pinal	2006	27212
5	371537	MAX F5	Pinal	2006	27213
6	371538	MAX 5	Pinal	2006	31771
7	371539	MAX 6	Pinal	2006	31772
8	371540	MAX 7	Pinal	2006	31773
9	371541	MAX 8	Pinal	2006	31774
10	371542	MAX 9	Pinal	2006	31775
11	371543	MAX 10	Pinal	2006	31776
12	371544	MAX 11	Pinal	2006	31777
13	371545	MAX 12	Pinal	2006	31778
14	371546	MAX 13	Pinal	2006	31779
15	371547	MAX 14	Pinal	2006	31780
16	371548	MAX 15	Pinal	2006	31781
17	371549	MAX 16	Pinal	2006	31782
18	371550	MAX 17	Pinal	2006	31783
19	371551	MAX 18	Pinal	2006	31784
20	371552	MAX 19	Pinal	2006	31785
21	371553	MAX 20	Pinal	2006	31786
22	371554	MAX 21	Pinal	2006	31787
23	371555	MAX 22	Pinal	2006	31788
24	371556	MAX 23	Pinal	2006	31789
25	371557	MAX 24	Pinal	2006	31790
26	371558	MAX 25	Pinal	2006	31791
27	371559	MAX 26	Pinal	2006	31792
28	371560	MAX 27	Pinal	2006	31793
29	371561	MAX 28	Pinal	2006	31794
30	371562	MAX 29	Pinal	2006	31795
31	371563	MAX 30	Pinal	2006	31796
32	371564	MAX 31	Pinal	2006	31797
33	396287	AMY 7	Pinal	2008	119817
34	396288	AMY 9	Pinal	2008	119819
35	396289	AMY 11	Pinal	2008	119821
36	396290	AMY 13	Pinal	2008	119823

RECEIVED  
 MIN AZ STATE OFFICE  
 2016 JUL 20 A 9:45

RECEIVED  
LIN AZ STATE OFFICE

2016 JUL 20 A 9:46

PHOENIX, ARIZONA

37	396291	AMY 15	Pinal	2008	119825
38	396292	AMY 17	Pinal	2008	119827
39	357560	Magma Chief Ext.	Pinal	2003	20795
40	357561	Battle Axe	Pinal	2003	20796
41	357562	Kin Sabie	Pinal	2003	20794
42	357853	Sunset	Pinal	2003	26072
43	357854	Jewel	Pinal	2003	26073
44	357871	Hot Foot Johny	Pinal	2003	27362
45	357873	Bagdad MS3601	Pinal	2003	29683
46	357874	Copper Reef No. 2	Pinal	2003	29682
47	358745	Copper Ridge	Pinal	2003	80487
48	358746	Copper Ridge 1	Pinal	2003	80488
49	358032	Lookout MS3601	Pinal	2003	53907
50	357875	Sunday	Pinal	2003	29684
51	359987	Sunset 1	Pinal	2004	10787
52	359988	Sunset 2	Pinal	2004	10788
53	359989	Sunset 3	Pinal	2004	10789
54	360058	Copper Triangle	Pinal	2004	67577
55	359990	Red Mountain	Pinal	2004	10786
56	420234	AMY 1	Pinal	2012	103555
57	420235	AMY 2	Pinal	2012	103556
58	420236	AMY 3	Pinal	2012	103557
59	420237	AMY 4	Pinal	2012	103558
60	420238	AMY 5	Pinal	2012	103559
61	420239	AMY 6	Pinal	2012	103560
62	420240	AMY 8	Pinal	2012	103561
63	420241	AMY 10	Pinal	2012	103562
64	420242	AMY 12	Pinal	2012	103563
65	420243	AMY 14	Pinal	2012	103564
66	420244	AMY 16	Pinal	2012	103565
67	420245	AMY 18	Pinal	2012	103566
68	420246	AMY 19	Pinal	2012	103567
69	420247	AMY 20	Pinal	2012	103568
70	420248	AMY 21	Pinal	2012	103569
71	420249	AMY 22	Pinal	2012	103570
72	420250	AMY 23	Pinal	2012	103571
73	420251	AMY 24	Pinal	2012	103572
74	420252	AMY 25	Pinal	2012	103573
75	420253	AMY 26	Pinal	2012	103574
76	420254	AMY 27	Pinal	2012	103575
77	420255	AMY 28	Pinal	2012	103576

Total number of unpatented mining claims = 77

2016 JUL 20  
 ARIZONA STATE OFFICE  
 PHOENIX

RECEIVED  
CLM AZ STATE OFFICE

2016 JUL 20 A 9:46

PHOENIX, ARIZONA



**United States Department of the Interior  
Bureau of Land Management  
DIV OF LANDS, MINRLS & ENERGY  
ONE N CENTRAL AVE  
PHOENIX, AZ 85004 -4427  
Phone: 602-417-9200**

Receipt

No: 3610238

<b>Transaction #:</b> 3713750	
<b>Date of Transaction:</b> 07/20/2016	
<b>CUSTOMER:</b>	
DESERT FOX SOMBRERO BUTTE CO 11280 N SHADOW VISTA PL ORO VALLEY, AZ 85742-9678 US	

LINE #	QTY	DESCRIPTION	REMARKS	UNIT PRICE	TOTAL
1	1.00	LOCATABLE MINERALS / MINING CLAIMS- NOT NEW-UNADJUD, ONE AUTH NO. ONLY / MINING CLAIM MONEY RECEIVED CASES: AMC371533/\$11935.00	MAINT 2017/77	- n/a -	11935.00
<b>TOTAL:</b>					<b>\$11,935.00</b>

PAYMENT INFORMATION					
1	AMOUNT:	11935.00	POSTMARKED:	N/A	
	TYPE:	CHECK	RECEIVED:	07/20/2016	
	CHECK NO:	3176			
	NAME:	DESERT FOX VAN DYKE CO STE 650-340 12 AVE SW CALGARY AB CANADA NS T2R 1L5			

REMARKS

This receipt was generated by the automated BLM Collections and Billing System and is a paper representation of a portion of the official electronic record contained therein.

7-16, 2016

United States Department of Interior  
Bureau of Land Management  
Records Section  
One North Central Avenue  
Suite 800  
Phoenix, Arizona 85011

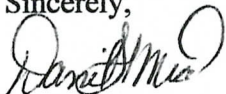
**Notice of Intent**  
**ANNUAL CLAIM MAINTENANCE FEES for 2016/2017,**  
**By DESERT FOX SOMBRERO BUTTE CO**

To Whom It May Concern:

The Final Rule as published in the Federal Register implements provisions of the Interior Department and related agencies, *that a Statutorily Authorized Adjustment effective June 30, 2014 that requires an annual rental fee of \$155.00* for each unpatented mining claim and site located and held under the General Mining Law of 1872.

This will serve as notice that **DESERT FOX SOMBRERO BUTTE CO**, whose address for purposes of this filing is 11280 North Shadow Vista Place Tucson, Arizona 85742 intends to hold the mining claims and /or mill sites described in **Exhibit "A"** attached hereto for the assessment years **2016/2017**, by payment of the annual claim maintenance fee of **\$155.00** per claim or site. Payment of **\$11,935.00** is made herewith for such assessment years for each of the unpatented lode claims and sites. The name, BLM serial number, book and page or index number of recording of the location notice is official records of Pinal County, Arizona, of which are set forth in **Exhibit "A"** attached hereto and by this reference incorporated herein.

Sincerely,




**Daniel L Mead**  
**Cornerstone Lands LLC**  
**Agent for: DESERT FOX SOMBRERO BUTTE CO**

Telephone 520-419-2622

Cc: file

RECEIVED  
BLM AZ STATE OFFICE  
2016 JUL 20 A 9:45  
PHOENIX, ARIZONA

# 3610238



# DESERT FOX SOMBRERO BUTTE CO

**Notice of Intent to hold the foregoing unpatented Mining Claims for 2016/2017:**

NO.	AMC	Claim Name	County	Book	Fee Number
1	371533	MAX F1	Pinal	2006	27209
2	371534	MAX F2	Pinal	2006	27210
3	371535	MAX F3	Pinal	2006	27211
4	371536	MAX F4	Pinal	2006	27212
5	371537	MAX F5	Pinal	2006	27213
6	371538	MAX 5	Pinal	2006	31771
7	371539	MAX 6	Pinal	2006	31772
8	371540	MAX 7	Pinal	2006	31773
9	371541	MAX 8	Pinal	2006	31774
10	371542	MAX 9	Pinal	2006	31775
11	371543	MAX 10	Pinal	2006	31776
12	371544	MAX 11	Pinal	2006	31777
13	371545	MAX 12	Pinal	2006	31778
14	371546	MAX 13	Pinal	2006	31779
15	371547	MAX 14	Pinal	2006	31780
16	371548	MAX 15	Pinal	2006	31781
17	371549	MAX 16	Pinal	2006	31782
18	371550	MAX 17	Pinal	2006	31783
19	371551	MAX 18	Pinal	2006	31784
20	371552	MAX 19	Pinal	2006	31785
21	371553	MAX 20	Pinal	2006	31786
22	371554	MAX 21	Pinal	2006	31787
23	371555	MAX 22	Pinal	2006	31788
24	371556	MAX 23	Pinal	2006	31789
25	371557	MAX 24	Pinal	2006	31790
26	371558	MAX 25	Pinal	2006	31791
27	371559	MAX 26	Pinal	2006	31792
28	371560	MAX 27	Pinal	2006	31793
29	371561	MAX 28	Pinal	2006	31794
30	371562	MAX 29	Pinal	2006	31795
31	371563	MAX 30	Pinal	2006	31796
32	371564	MAX 31	Pinal	2006	31797
33	396287	AMY 7	Pinal	2008	119817
34	396288	AMY 9	Pinal	2008	119819
35	396289	AMY 11	Pinal	2008	119821
36	396290	AMY 13	Pinal	2008	119823

RECEIVED  
 DEPT. OF MINES  
 STATE OFFICE  
 JUL 20 9:45 AM '16

T

L  
T

L

37	396291	AMY 15	Pinal	2008	119825
38	396292	AMY 17	Pinal	2008	119827
39	357560	Magma Chief Ext.	Pinal	2003	20795
40	357561	Battle Axe	Pinal	2003	20796
41	357562	Kin Sabie	Pinal	2003	20794
42	357853	Sunset	Pinal	2003	26072
43	357854	Jewel	Pinal	2003	26073
44	357871	Hot Foot Johny	Pinal	2003	27362
45	357873	Bagdad MS3601	Pinal	2003	29683
46	357874	Copper Reef No. 2	Pinal	2003	29682
47	358745	Copper Ridge	Pinal	2003	80487
48	358746	Copper Ridge 1	Pinal	2003	80488
49	358032	Lookout MS3601	Pinal	2003	53907
50	357875	Sunday	Pinal	2003	29684
51	359987	Sunset 1	Pinal	2004	10787
52	359988	Sunset 2	Pinal	2004	10788
53	359989	Sunset 3	Pinal	2004	10789
54	360058	Copper Triangle	Pinal	2004	67577
55	359990	Red Mountain	Pinal	2004	10786
56	420234	AMY 1	Pinal	2012	103555
57	420235	AMY 2	Pinal	2012	103556
58	420236	AMY 3	Pinal	2012	103557
59	420237	AMY 4	Pinal	2012	103558
60	420238	AMY 5	Pinal	2012	103559
61	420239	AMY 6	Pinal	2012	103560
62	420240	AMY 8	Pinal	2012	103561
63	420241	AMY 10	Pinal	2012	103562
64	420242	AMY 12	Pinal	2012	103563
65	420243	AMY 14	Pinal	2012	103564
66	420244	AMY 16	Pinal	2012	103565
67	420245	AMY 18	Pinal	2012	103566
68	420246	AMY 19	Pinal	2012	103567
69	420247	AMY 20	Pinal	2012	103568
70	420248	AMY 21	Pinal	2012	103569
71	420249	AMY 22	Pinal	2012	103570
72	420250	AMY 23	Pinal	2012	103571
73	420251	AMY 24	Pinal	2012	103572
74	420252	AMY 25	Pinal	2012	103573
75	420253	AMY 26	Pinal	2012	103574
76	420254	AMY 27	Pinal	2012	103575
77	420255	AMY 28	Pinal	2012	103576

Total number of unpatented mining claims = 77

2016 JUN 20 A 9:45  
 PINAL STATE OFFICE  
 PROPERTY

**United States Department of the Interior**  
**Bureau of Land Management**  
 DIV OF LANDS, MINRLS & ENERGY  
 ONE N CENTRAL AVE  
 PHOENIX, AZ 85004 -4427  
 Phone: 602-417-9200

Receipt

No: 3610238

<b>Transaction #:</b> 3713750	
<b>Date of Transaction:</b> 07/20/2016	
<b>CUSTOMER:</b>	
DESERT FOX SOMBRERO BUTTE CO 11280 N SHADOW VISTA PL ORO VALLEY, AZ 85742-9678 US	

LINE #	QTY	DESCRIPTION	REMARKS	UNIT PRICE	TOTAL
1	1.00	LOCATABLE MINERALS / MINING CLAIMS- NOT NEW-UNADJUD, ONE AUTH NO. ONLY / MINING CLAIM MONEY RECEIVED CASES: AMC371533/\$11935.00	MAINT 2017/77	- n/a -	11935.00
<b>TOTAL:</b>					<b>\$11,935.00</b>

PAYMENT INFORMATION			
1	AMOUNT:	11935.00	POSTMARKED: N/A
	TYPE:	CHECK	RECEIVED: 07/20/2016
	CHECK NO:	3176	
	NAME:	DESERT FOX VAN DYKE CO STE 650-340 12 AVE SW CALGARY AB CANADA NS T2R 1L5	

REMARKS

This receipt was generated by the automated BLM Collections and Billing System and is a paper representation of a portion of the official electronic record contained therein.

7-16, 2016

United States Department of Interior  
Bureau of Land Management  
Records Section  
One North Central Avenue  
Suite 800  
Phoenix, Arizona 85011

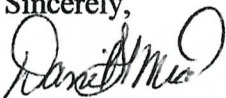
**Notice of Intent**  
**ANNUAL CLAIM MAINTENANCE FEES for 2016/2017,**  
**By DESERT FOX SOMBRERO BUTTE CO**

To Whom It May Concern:

The Final Rule as published in the Federal Register implements provisions of the Interior Department and related agencies, *that a Statutorily Authorized Adjustment effective June 30, 2014 that requires an annual rental fee of \$155.00* for each unpatented mining claim and site located and held under the General Mining Law of 1872.

This will serve as notice that **DESERT FOX SOMBRERO BUTTE CO**, whose address for purposes of this filing is 11280 North Shadow Vista Place Tucson, Arizona 85742 intends to hold the mining claims and /or mill sites described in **Exhibit "A"** attached hereto for the assessment years **2016/2017**, by payment of the annual claim maintenance fee of **\$155.00** per claim or site. Payment of **\$11,935.00** is made herewith for such assessment years for each of the unpatented lode claims and sites. The name, BLM serial number, book and page or index number of recording of the location notice is official records of Pinal County, Arizona, of which are set forth in **Exhibit "A"** attached hereto and by this reference incorporated herein.

Sincerely,



**Daniel L Mead**  
**Cornerstone Lands LLC**  
**Agent for: DESERT FOX SOMBRERO BUTTE CO**

Telephone 520-419-2622

Cc: file

# 3610238

371533  
420234 396287  
357560  
357853  
357871  
357873  
358745  
358746  
358032  
359987  
360058

RECEIVED  
BLM AZ STATE OFFICE  
2016 JUL 20 A 9:45  
PHOENIX, ARIZONA

INTERNAL  
JUL 21 2016  
BY: RAM



# DESERT FOX SOMBRERO BUTTE CO

Notice of Intent to hold the foregoing unpatented Mining Claims for 2016/2017:

NO.	AMC	Claim Name	County	Book	Fee Number
1	371533	MAX F1	Pinal	2006	27209
2	371534	MAX F2	Pinal	2006	27210
3	371535	MAX F3	Pinal	2006	27211
4	371536	MAX F4	Pinal	2006	27212
5	371537	MAX F5	Pinal	2006	27213
6	371538	MAX 5	Pinal	2006	31771
7	371539	MAX 6	Pinal	2006	31772
8	371540	MAX 7	Pinal	2006	31773
9	371541	MAX 8	Pinal	2006	31774
10	371542	MAX 9	Pinal	2006	31775
11	371543	MAX 10	Pinal	2006	31776
12	371544	MAX 11	Pinal	2006	31777
13	371545	MAX 12	Pinal	2006	31778
14	371546	MAX 13	Pinal	2006	31779
15	371547	MAX 14	Pinal	2006	31780
16	371548	MAX 15	Pinal	2006	31781
17	371549	MAX 16	Pinal	2006	31782
18	371550	MAX 17	Pinal	2006	31783
19	371551	MAX 18	Pinal	2006	31784
20	371552	MAX 19	Pinal	2006	31785
21	371553	MAX 20	Pinal	2006	31786
22	371554	MAX 21	Pinal	2006	31787
23	371555	MAX 22	Pinal	2006	31788
24	371556	MAX 23	Pinal	2006	31789
25	371557	MAX 24	Pinal	2006	31790
26	371558	MAX 25	Pinal	2006	31791
27	371559	MAX 26	Pinal	2006	31792
28	371560	MAX 27	Pinal	2006	31793
29	371561	MAX 28	Pinal	2006	31794
30	371562	MAX 29	Pinal	2006	31795
31	371563	MAX 30	Pinal	2006	31796
32	371564	MAX 31	Pinal	2006	31797
33	396287	AMY 7	Pinal	2008	119817
34	396288	AMY 9	Pinal	2008	119819
35	396289	AMY 11	Pinal	2008	119821
36	396290	AMY 13	Pinal	2008	119823

RECEIVED  
 PINAL STATE OFFICE  
 2016 JUL 20 A 9:45



RECEIVED  
RPH AZ STATE OFFICE  
2016 JUL 20 A 9:46  
PHOENIX, ARIZONA

37	396291	AMY 15	Pinal	2008	119825
38	396292	AMY 17	Pinal	2008	119827
39	357560	Magma Chief Ext.	Pinal	2003	20795
40	357561	Battle Axe	Pinal	2003	20796
41	357562	Kin Sabie	Pinal	2003	20794
42	357853	Sunset	Pinal	2003	26072
43	357854	Jewel	Pinal	2003	26073
44	357871	Hot Foot Johny	Pinal	2003	27362
45	357873	Bagdad MS3601	Pinal	2003	29683
46	357874	Copper Reef No. 2	Pinal	2003	29682
47	358745	Copper Ridge	Pinal	2003	80487
48	358746	Copper Ridge 1	Pinal	2003	80488
49	358032	Lookout MS3601	Pinal	2003	53907
50	357875	Sunday	Pinal	2003	29684
51	359987	Sunset 1	Pinal	2004	10787
52	359988	Sunset 2	Pinal	2004	10788
53	359989	Sunset 3	Pinal	2004	10789
54	360058	Copper Triangle	Pinal	2004	67577
55	359990	Red Mountain	Pinal	2004	10786
56	420234	AMY 1	Pinal	2012	103555
57	420235	AMY 2	Pinal	2012	103556
58	420236	AMY 3	Pinal	2012	103557
59	420237	AMY 4	Pinal	2012	103558
60	420238	AMY 5	Pinal	2012	103559
61	420239	AMY 6	Pinal	2012	103560
62	420240	AMY 8	Pinal	2012	103561
63	420241	AMY 10	Pinal	2012	103562
64	420242	AMY 12	Pinal	2012	103563
65	420243	AMY 14	Pinal	2012	103564
66	420244	AMY 16	Pinal	2012	103565
67	420245	AMY 18	Pinal	2012	103566
68	420246	AMY 19	Pinal	2012	103567
69	420247	AMY 20	Pinal	2012	103568
70	420248	AMY 21	Pinal	2012	103569
71	420249	AMY 22	Pinal	2012	103570
72	420250	AMY 23	Pinal	2012	103571
73	420251	AMY 24	Pinal	2012	103572
74	420252	AMY 25	Pinal	2012	103573
75	420253	AMY 26	Pinal	2012	103574
76	420254	AMY 27	Pinal	2012	103575
77	420255	AMY 28	Pinal	2012	103576

Total number of unpatented mining claims = 77

JUL 20 10 45 AM '12  
 MAZS STATE OFFICE

RECEIVED  
DLN AZ STATE OFFICE

2016 JUL 20 A 9:46

PHOENIX, ARIZONA

**United States Department of the Interior  
Bureau of Land Management  
DIV OF LANDS, MINRLS & ENERGY  
ONE N CENTRAL AVE  
PHOENIX, AZ 85004 -4427  
Phone: 602-417-9200**

Receipt

No: 3610238

<b>Transaction #:</b> 3713750	
<b>Date of Transaction:</b> 07/20/2016	
<b>CUSTOMER:</b>	
DESERT FOX SOMBRERO BUTTE CO 11280 N SHADOW VISTA PL ORO VALLEY, AZ 85742-9678 US	

LINE #	QTY	DESCRIPTION	REMARKS	UNIT PRICE	TOTAL
1	1.00	LOCATABLE MINERALS / MINING CLAIMS- NOT NEW-UNADJUD, ONE AUTH NO. ONLY / MINING CLAIM MONEY RECEIVED CASES: AMC371533/\$11935.00	MAINT 2017/77	- n/a -	11935.00
<b>TOTAL:</b>					<b>\$11,935.00</b>

PAYMENT INFORMATION			
1	AMOUNT:	11935.00	POSTMARKED: N/A
	TYPE:	CHECK	RECEIVED: 07/20/2016
	CHECK NO:	3176	
	NAME:	DESERT FOX VAN DYKE CO STE 650-340 12 AVE SW CALGARY AB CANADA NS T2R 1L5	

REMARKS

This receipt was generated by the automated BLM Collections and Billing System and is a paper representation of a portion of the official electronic record contained therein.

7-16, 2016

United States Department of Interior  
Bureau of Land Management  
Records Section  
One North Central Avenue  
Suite 800  
Phoenix, Arizona 85011


**Notice of Intent**  
**ANNUAL CLAIM MAINTENANCE FEES for 2016/2017,**  
**By DESERT FOX SOMBRERO BUTTE CO**

To Whom It May Concern:

The Final Rule as published in the Federal Register implements provisions of the Interior Department and related agencies, *that a Statutorily Authorized Adjustment effective June 30, 2014 that requires an annual rental fee of \$155.00* for each unpatented mining claim and site located and held under the General Mining Law of 1872.

This will serve as notice that **DESERT FOX SOMBRERO BUTTE CO**, whose address for purposes of this filing is 11280 North Shadow Vista Place Tucson, Arizona 85742 intends to hold the mining claims and /or mill sites described in **Exhibit "A"** attached hereto for the assessment years **2016/2017**, by payment of the annual claim maintenance fee of **\$155.00** per claim or site. Payment of **\$11,935.00** is made herewith for such assessment years for each of the unpatented lode claims and sites. The name, BLM serial number, book and page or index number of recording of the location notice is official records of Pinal County, Arizona, of which are set forth in **Exhibit "A"** attached hereto and by this reference incorporated herein.

Sincerely,




**Daniel L Mead**  
**Cornerstone Lands LLC**  
**Agent for: DESERT FOX SOMBRERO BUTTE CO**

Telephone 520-419-2622

Cc: file

RECEIVED  
BLM AZ STATE OFFICE  
2016 JUL 20 A 9:45  
PHOENIX, ARIZONA

# 3610238



# DESERT FOX SOMBRERO BUTTE CO

Notice of Intent to hold the foregoing unpatented Mining Claims for 2016/2017:

NO.	AMC	Claim Name	County	Book	Fee Number
1	371533	MAX F1	Pinal	2006	27209
2	371534	MAX F2	Pinal	2006	27210
3	371535	MAX F3	Pinal	2006	27211
4	371536	MAX F4	Pinal	2006	27212
5	371537	MAX F5	Pinal	2006	27213
6	371538	MAX 5	Pinal	2006	31771
7	371539	MAX 6	Pinal	2006	31772
8	371540	MAX 7	Pinal	2006	31773
9	371541	MAX 8	Pinal	2006	31774
10	371542	MAX 9	Pinal	2006	31775
11	371543	MAX 10	Pinal	2006	31776
12	371544	MAX 11	Pinal	2006	31777
13	371545	MAX 12	Pinal	2006	31778
14	371546	MAX 13	Pinal	2006	31779
15	371547	MAX 14	Pinal	2006	31780
16	371548	MAX 15	Pinal	2006	31781
17	371549	MAX 16	Pinal	2006	31782
18	371550	MAX 17	Pinal	2006	31783
19	371551	MAX 18	Pinal	2006	31784
20	371552	MAX 19	Pinal	2006	31785
21	371553	MAX 20	Pinal	2006	31786
22	371554	MAX 21	Pinal	2006	31787
23	371555	MAX 22	Pinal	2006	31788
24	371556	MAX 23	Pinal	2006	31789
25	371557	MAX 24	Pinal	2006	31790
26	371558	MAX 25	Pinal	2006	31791
27	371559	MAX 26	Pinal	2006	31792
28	371560	MAX 27	Pinal	2006	31793
29	371561	MAX 28	Pinal	2006	31794
30	371562	MAX 29	Pinal	2006	31795
31	371563	MAX 30	Pinal	2006	31796
32	371564	MAX 31	Pinal	2006	31797
33	396287	AMY 7	Pinal	2008	119817
34	396288	AMY 9	Pinal	2008	119819
35	396289	AMY 11	Pinal	2008	119821
36	396290	AMY 13	Pinal	2008	119823

RECEIVED  
 DEPT. OF STATE OFFICE  
 2016 JUL 20 A 9:45

F

L  
T

L

37	396291	AMY 15	Pinal	2008	119825
38	396292	AMY 17	Pinal	2008	119827
39	357560	Magma Chief Ext.	Pinal	2003	20795
40	357561	Battle Axe	Pinal	2003	20796
41	357562	Kin Sabie	Pinal	2003	20794
42	357853	Sunset	Pinal	2003	26072
43	357854	Jewel	Pinal	2003	26073
44	357871	Hot Foot Johny	Pinal	2003	27362
45	357873	Bagdad MS3601	Pinal	2003	29683
46	357874	Copper Reef No. 2	Pinal	2003	29682
47	358745	Copper Ridge	Pinal	2003	80487
48	358746	Copper Ridge 1	Pinal	2003	80488
49	358032	Lookout MS3601	Pinal	2003	53907
50	357875	Sunday	Pinal	2003	29684
51	359987	Sunset 1	Pinal	2004	10787
52	359988	Sunset 2	Pinal	2004	10788
53	359989	Sunset 3	Pinal	2004	10789
54	360058	Copper Triangle	Pinal	2004	67577
55	359990	Red Mountain	Pinal	2004	10786
56	420234	AMY 1	Pinal	2012	103555
57	420235	AMY 2	Pinal	2012	103556
58	420236	AMY 3	Pinal	2012	103557
59	420237	AMY 4	Pinal	2012	103558
60	420238	AMY 5	Pinal	2012	103559
61	420239	AMY 6	Pinal	2012	103560
62	420240	AMY 8	Pinal	2012	103561
63	420241	AMY 10	Pinal	2012	103562
64	420242	AMY 12	Pinal	2012	103563
65	420243	AMY 14	Pinal	2012	103564
66	420244	AMY 16	Pinal	2012	103565
67	420245	AMY 18	Pinal	2012	103566
68	420246	AMY 19	Pinal	2012	103567
69	420247	AMY 20	Pinal	2012	103568
70	420248	AMY 21	Pinal	2012	103569
71	420249	AMY 22	Pinal	2012	103570
72	420250	AMY 23	Pinal	2012	103571
73	420251	AMY 24	Pinal	2012	103572
74	420252	AMY 25	Pinal	2012	103573
75	420253	AMY 26	Pinal	2012	103574
76	420254	AMY 27	Pinal	2012	103575
77	420255	AMY 28	Pinal	2012	103576

Total number of unpatented mining claims = 77

JUL 20 9 45 AM '12  
 HAZ STATE OFFICE  
 PHOENIX

**United States Department of the Interior**  
**Bureau of Land Management**  
 DIV OF LANDS, MINRLS & ENERGY  
 ONE N CENTRAL AVE  
 PHOENIX, AZ 85004 -4427  
 Phone: 602-417-9200

Receipt

No: 3610238

<b>Transaction #:</b> 3713750	
<b>Date of Transaction:</b> 07/20/2016	
CUSTOMER:	
DESERT FOX SOMBRERO BUTTE CO 11280 N SHADOW VISTA PL ORO VALLEY, AZ 85742-9678 US	

LINE #	QTY	DESCRIPTION	REMARKS	UNIT PRICE	TOTAL
1	1.00	LOCATABLE MINERALS / MINING CLAIMS- NOT NEW-UNADJUD, ONE AUTH NO. ONLY / MINING CLAIM MONEY RECEIVED CASES: AMC371533/\$11935.00	MAINT 2017/77	- n/a -	11935.00
<b>TOTAL:</b>					<b>\$11,935.00</b>

PAYMENT INFORMATION			
1	AMOUNT:	11935.00	POSTMARKED: N/A
	TYPE:	CHECK	RECEIVED: 07/20/2016
	CHECK NO:	3176	
	NAME:	DESERT FOX VAN DYKE CO STE 650-340 12 AVE SW CALGARY AB CANADA NS T2R 1L5	

REMARKS

This receipt was generated by the automated BLM Collections and Billing System and is a paper representation of a portion of the official electronic record contained therein.



July 15, 2015

United States Department of Interior  
Bureau of Land Management  
Records Section  
One North Central Avenue  
Suite 800  
Phoenix, Arizona 85011

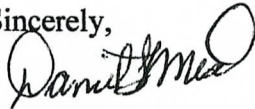
**Notice of Intent**  
**ANNUAL CLAIM MAINTENANCE FEES for 2015/2016,**  
**By COPPER FOX SOMBRERO BUTTE CO**

To Whom It May Concern:

The Final Rule as published in the Federal Register implements provisions of the Interior Department and related agencies, *that a Statutorily Authorized Adjustment effective June 30, 2014 that requires an annual rental fee of \$155.00* for each unpatented mining claim and site located and held under the General Mining Law of 1872.

This will serve as notice that **COPPER FOX SOMBRERO BUTTE CO**, whose address for purposes of this filing is 11280 North Shadow Vista Place Tucson, Arizona 85742 intends to hold the mining claims and /or mill sites described in **Exhibit "A"** attached hereto for the assessment years **2015/2016**, by payment of the annual claim maintenance fee of **\$155.00** per claim or site. Payment of **\$11,935.00** is made herewith for such assessment years for each of the unpatented lode claims and sites. The name, BLM serial number, book and page or index number of recording of the location notice is official records of Pinal County, Arizona, of which are set forth in **Exhibit "A"** attached hereto and by this reference incorporated herein.

Sincerely,



**Daniel L Mead**  
**Cornerstone Lands LLC**  
**Agent for: COPPER FOX SOMBRERO BUTTE CO**

Telephone 520-419-2622

Cc: file

~~20030~~ 371533  
396287  
420234 357560  
357853  
357871  
357873  
358745  
358746  
358032  
357873  
359987  
360058

RECEIVED  
BLM AZ STATE OFFICE  
2015 JUL 24 A 9:01  
PHOENIX, ARIZONA

# 3349696

ENTERED  
JUL 27 2015  
BY: R. Ann

# COPPER FOX SOMBRERO BUTTE CO

**Notice of Intent to hold the foregoing unpatented Mining Claims for 2015/2016:**

NO.	AMC	Claim Name	County	Book	Fee Number
1	371533	MAX F1	Pinal	2006	27209
2	371534	MAX F2	Pinal	2006	27210
3	371535	MAX F3	Pinal	2006	27211
4	371536	MAX F4	Pinal	2006	27212
5	371537	MAX F5	Pinal	2006	27213
6	371538	MAX 5	Pinal	2006	31771
7	371539	MAX 6	Pinal	2006	31772
8	371540	MAX 7	Pinal	2006	31773
9	371541	MAX 8	Pinal	2006	31774
10	371542	MAX 9	Pinal	2006	31775
11	371543	MAX 10	Pinal	2006	31776
12	371544	MAX 11	Pinal	2006	31777
13	371545	MAX 12	Pinal	2006	31778
14	371546	MAX 13	Pinal	2006	31779
15	371547	MAX 14	Pinal	2006	31780
16	371548	MAX 15	Pinal	2006	31781
17	371549	MAX 16	Pinal	2006	31782
18	371550	MAX 17	Pinal	2006	31783
19	371551	MAX 18	Pinal	2006	31784
20	371552	MAX 19	Pinal	2006	31785
21	371553	MAX 20	Pinal	2006	31786
22	371554	MAX 21	Pinal	2006	31787
23	371555	MAX 22	Pinal	2006	31788
24	371556	MAX 23	Pinal	2006	31789
25	371557	MAX 24	Pinal	2006	31790
26	371558	MAX 25	Pinal	2006	31791
27	371559	MAX 26	Pinal	2006	31792
28	371560	MAX 27	Pinal	2006	31793
29	371561	MAX 28	Pinal	2006	31794
30	371562	MAX 29	Pinal	2006	31795
31	371563	MAX 30	Pinal	2006	31796
32	371564	MAX 31	Pinal	2006	31797
33	396287	AMY 7	Pinal	2008	119817
34	396288	AMY 9	Pinal	2008	119819
35	396289	AMY 11	Pinal	2008	119821
36	396290	AMY 13	Pinal	2008	119823

RECEIVED  
 BLM AZ STATE OFFICE  
 2015 JUL 24 A 9:02

37	396291	AMY 15	Pinal	2008	119825
38	396292	AMY 17	Pinal	2008	119827
39	357560	Magma Chief Ext.	Pinal	2003	20795
40	357561	Battle Axe	Pinal	2003	20796
41	357562	Kin Sabie	Pinal	2003	20794
42	357853	Sunset	Pinal	2003	26072
43	357854	Jewel	Pinal	2003	26073
44	357871	Hot Foot Johnny	Pinal	2003	27362
45	357873	Bagdad MS3601	Pinal	2003	29683
46	357874	Copper Reef No. 2	Pinal	2003	29682
47	358745	Copper Ridge	Pinal	2003	80487
48	358746	Copper Ridge 1	Pinal	2003	80488
49	358032	Lookout MS3601	Pinal	2003	53907
50	357875	Sunday	Pinal	2003	29684
51	359987	Sunset 1	Pinal	2004	10787
52	359988	Sunset 2	Pinal	2004	10788
53	359989	Sunset 3	Pinal	2004	10789
54	360058	Copper Triangle	Pinal	2004	67577
55	359990	Red Mountain	Pinal	2004	10786
56	420234	AMY 1	Pinal	2012	103555
57	420235	AMY 2	Pinal	2012	103556
58	420236	AMY 3	Pinal	2012	103557
59	420237	AMY 4	Pinal	2012	103558
60	420238	AMY 5	Pinal	2012	103559
61	420239	AMY 6	Pinal	2012	103560
62	420240	AMY 8	Pinal	2012	103561
63	420241	AMY 10	Pinal	2012	103562
64	420242	AMY 12	Pinal	2012	103563
65	420243	AMY 14	Pinal	2012	103564
66	420244	AMY 16	Pinal	2012	103565
67	420245	AMY 18	Pinal	2012	103566
68	420246	AMY 19	Pinal	2012	103567
69	420247	AMY 20	Pinal	2012	103568
70	420248	AMY 21	Pinal	2012	103569
71	420249	AMY 22	Pinal	2012	103570
72	420250	AMY 23	Pinal	2012	103571
73	420251	AMY 24	Pinal	2012	103572
74	420252	AMY 25	Pinal	2012	103573
75	420253	AMY 26	Pinal	2012	103574
76	420254	AMY 27	Pinal	2012	103575
77	420255	AMY 28	Pinal	2012	103576

Total number of unpatented mining claims = 77

RECEIVED  
 BLM AZ STATE OFFICE  
 2015 JUL 24 A 9:02

**United States Department of the Interior**  
**Bureau of Land Management**  
 LANDS/RECREATION & PLANNING  
 ONE N CENTRAL AVE  
 PHOENIX, AZ 85004 -2203  
 Phone: 602-417-9200

Receipt

No: 3349696


<b>Transaction #:</b> 3447518	
<b>Date of Transaction:</b> 07/24/2015	
<b>CUSTOMER:</b>	
COPPER FOX SOMBRERO CO 11280 N SHADOW VISTA PL ORO VALLEY, AZ 85742-9678 US	

LINE #	QTY	DESCRIPTION	REMARKS	UNIT PRICE	TOTAL
1	1.00	LOCATABLE MINERALS / MINING CLAIMS- NOT NEW-UNADJUD, ONE AUTH NO. ONLY / MINING CLAIM MONEY RECEIVED CASES: AMC371533/\$11935.00	MAINT 2016/77	- n/a -	11935.00
<b>TOTAL:</b>					<b>\$11,935.00</b>

PAYMENT INFORMATION			
1	AMOUNT:	11935.00	POSTMARKED: N/A
	TYPE:	CHECK	RECEIVED: 07/24/2015
	CHECK NO:	2055	
	NAME:	DESERT COPPER FOX SOMBRERO CO STE 650 340 12 AVE SW CALGARY AB CANADA NS T2R 1L5	

REMARKS

This receipt was generated by the automated BLM Collections and Billing System and is a paper representation of a portion of the official electronic record contained therein.


  
 RECEIVED  
 JUL 27 2015  
 BY: R.A.M.

July 15, 2015

~~920034~~ 371533  
396287  
420234 357560  
357853  
357871  
357873  
358745  
358746  
358032  
357873  
359987  
360058

United States Department of Interior  
Bureau of Land Management  
Records Section  
One North Central Avenue  
Suite 800  
Phoenix, Arizona 85011

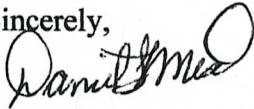
**Notice of Intent**  
**ANNUAL CLAIM MAINTENANCE FEES for 2015/2016,**  
**By COPPER FOX SOMBRERO BUTTE CO**

To Whom It May Concern:

The Final Rule as published in the Federal Register implements provisions of the Interior Department and related agencies, *that a Statutorily Authorized Adjustment effective June 30, 2014 that requires an annual rental fee of \$155.00* for each unpatented mining claim and site located and held under the General Mining Law of 1872.

This will serve as notice that **COPPER FOX SOMBRERO BUTTE CO**, whose address for purposes of this filing is 11280 North Shadow Vista Place Tucson, Arizona 85742 intends to hold the mining claims and /or mill sites described in **Exhibit "A"** attached hereto for the assessment years **2015/2016**, by payment of the annual claim maintenance fee of **\$155.00** per claim or site. Payment of **\$11,935.00** is made herewith for such assessment years for each of the unpatented lode claims and sites. The name, BLM serial number, book and page or index number of recording of the location notice is official records of Pinal County, Arizona, of which are set forth in **Exhibit "A"** attached hereto and by this reference incorporated herein.

Sincerely,



**Daniel L Mead**  
**Cornerstone Lands LLC**  
**Agent for: COPPER FOX SOMBRERO BUTTE CO**

Telephone 520-419-2622

Cc: file

RECEIVED  
JUN AZ STATE OFFICE  
2015 JUL 24 A 9:01  
PHOENIX, ARIZONA

# 3349696

ENTERED  
JUL 27 2015  
BY: RAm

# COPPER FOX SOMBRERO BUTTE CO

**Notice of Intent to hold the foregoing unpatented Mining Claims for 2015/2016:**

NO.	AMC	Claim Name	County	Book	Fee Number
1	371533	MAX F1	Pinal	2006	27209
2	371534	MAX F2	Pinal	2006	27210
3	371535	MAX F3	Pinal	2006	27211
4	371536	MAX F4	Pinal	2006	27212
5	371537	MAX F5	Pinal	2006	27213
6	371538	MAX 5	Pinal	2006	31771
7	371539	MAX 6	Pinal	2006	31772
8	371540	MAX 7	Pinal	2006	31773
9	371541	MAX 8	Pinal	2006	31774
10	371542	MAX 9	Pinal	2006	31775
11	371543	MAX 10	Pinal	2006	31776
12	371544	MAX 11	Pinal	2006	31777
13	371545	MAX 12	Pinal	2006	31778
14	371546	MAX 13	Pinal	2006	31779
15	371547	MAX 14	Pinal	2006	31780
16	371548	MAX 15	Pinal	2006	31781
17	371549	MAX 16	Pinal	2006	31782
18	371550	MAX 17	Pinal	2006	31783
19	371551	MAX 18	Pinal	2006	31784
20	371552	MAX 19	Pinal	2006	31785
21	371553	MAX 20	Pinal	2006	31786
22	371554	MAX 21	Pinal	2006	31787
23	371555	MAX 22	Pinal	2006	31788
24	371556	MAX 23	Pinal	2006	31789
25	371557	MAX 24	Pinal	2006	31790
26	371558	MAX 25	Pinal	2006	31791
27	371559	MAX 26	Pinal	2006	31792
28	371560	MAX 27	Pinal	2006	31793
29	371561	MAX 28	Pinal	2006	31794
30	371562	MAX 29	Pinal	2006	31795
31	371563	MAX 30	Pinal	2006	31796
32	371564	MAX 31	Pinal	2006	31797
33	396287	AMY 7	Pinal	2008	119817
34	396288	AMY 9	Pinal	2008	119819
35	396289	AMY 11	Pinal	2008	119821
36	396290	AMY 13	Pinal	2008	119823

RECEIVED  
 CLM AZ STATE OFFICE  
 2015 JUL 24 A 9:02

Handwritten markings: A vertical line with several checkmarks or tick marks along its length, positioned to the left of the table.

37	396291	AMY 15	Pinal	2008	119825
38	396292	AMY 17	Pinal	2008	119827
39	357560	Magma Chief Ext.	Pinal	2003	20795
40	357561	Battle Axe	Pinal	2003	20796
41	357562	Kin Sabie	Pinal	2003	20794
42	357853	Sunset	Pinal	2003	26072
43	357854	Jewel	Pinal	2003	26073
44	357871	Hot Foot Johny	Pinal	2003	27362
45	357873	Bagdad MS3601	Pinal	2003	29683
46	357874	Copper Reef No. 2	Pinal	2003	29682
47	358745	Copper Ridge	Pinal	2003	80487
48	358746	Copper Ridge 1	Pinal	2003	80488
49	358032	Lookout MS3601	Pinal	2003	53907
50	357875	Sunday	Pinal	2003	29684
51	359987	Sunset 1	Pinal	2004	10787
52	359988	Sunset 2	Pinal	2004	10788
53	359989	Sunset 3	Pinal	2004	10789
54	360058	Copper Triangle	Pinal	2004	67577
55	359990	Red Mountain	Pinal	2004	10786
56	420234	AMY 1	Pinal	2012	103555
57	420235	AMY 2	Pinal	2012	103556
58	420236	AMY 3	Pinal	2012	103557
59	420237	AMY 4	Pinal	2012	103558
60	420238	AMY 5	Pinal	2012	103559
61	420239	AMY 6	Pinal	2012	103560
62	420240	AMY 8	Pinal	2012	103561
63	420241	AMY 10	Pinal	2012	103562
64	420242	AMY 12	Pinal	2012	103563
65	420243	AMY 14	Pinal	2012	103564
66	420244	AMY 16	Pinal	2012	103565
67	420245	AMY 18	Pinal	2012	103566
68	420246	AMY 19	Pinal	2012	103567
69	420247	AMY 20	Pinal	2012	103568
70	420248	AMY 21	Pinal	2012	103569
71	420249	AMY 22	Pinal	2012	103570
72	420250	AMY 23	Pinal	2012	103571
73	420251	AMY 24	Pinal	2012	103572
74	420252	AMY 25	Pinal	2012	103573
75	420253	AMY 26	Pinal	2012	103574
76	420254	AMY 27	Pinal	2012	103575
77	420255	AMY 28	Pinal	2012	103576

Total number of unpatented mining claims = 77

RECEIVED  
BIM AZ STATE OFFICE  
2015 JUL 24 A 9: 02

**United States Department of the Interior**  
**Bureau of Land Management**  
 LANDS/RECREATION & PLANNING  
 ONE N CENTRAL AVE  
 PHOENIX, AZ 85004 -2203  
 Phone: 602-417-9200

Receipt

No: 3349696


<b>Transaction #:</b> 3447518	
<b>Date of Transaction:</b> 07/24/2015	
CUSTOMER:	
COPPER FOX SOMBRERO CO 11280 N SHADOW VISTA PL ORO VALLEY, AZ 85742-9678 US	

LINE #	QTY	DESCRIPTION	REMARKS	UNIT PRICE	TOTAL
1	1.00	LOCATABLE MINERALS / MINING CLAIMS- NOT NEW-UNADJUD, ONE AUTH NO. ONLY / MINING CLAIM MONEY RECEIVED CASES: AMC371533/\$11935.00	MAINT 2016/77	- n/a -	11935.00
<b>TOTAL:</b>					<b>\$11,935.00</b>

PAYMENT INFORMATION			
1	AMOUNT:	11935.00	POSTMARKED: N/A
	TYPE:	CHECK	RECEIVED: 07/24/2015
	CHECK NO:	2055	
	NAME:	DESERT COPPER FOX SOMBRERO CO STE 650 340 12 AVE SW CALGARY AB CANADA NS T2R 1L5	

REMARKS

This receipt was generated by the automated BLM Collections and Billing System and is a paper representation of a portion of the official electronic record contained therein.


  
 RAN



AMC 371533  
396287  
357560  
357853  
357871  
357873  
358745  
358746  
358032  
359987  
360058  
420234

7-16, 2014

United States Department of Interior  
Bureau of Land Management  
Records Section  
One North Central Avenue  
Suite 800  
Phoenix, Arizona 85011

NO. OF CLAIMS 77  
AMOUNT 11935  
RECEIPT NO. 3078185  
INIT: SC  
\*\*BLM-ASO\*\*

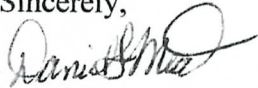
**Notice of Intent**  
**ANNUAL CLAIM MAINTENANCE FEES for 2014/2015,**  
**By COPPER FOX SOMBRERO BUTTE CO**

To Whom It May Concern:

The Final Rule as published in the Federal Register implements provisions of the Interior Department and related agencies, *that a Statutorily Authorized Adjustment effective June 30, 2014 that requires an annual rental fee of \$155.00* for each unpatented mining claim and site located and held under the General Mining Law of 1872.

This will serve as notice that **COPPER FOX SOMBRERO BUTTE CO**, whose address for purposes of this filing is 11280 North Shadow Vista Place Tucson, Arizona 85742 intends to hold the mining claims and /or mill sites described in **Exhibit "A"** attached hereto for the assessment years **2014/2015**, by payment of the annual claim maintenance fee of **\$155.00** per claim or site. Payment of **\$11,935.00** is made herewith for such assessment years for each of the unpatented lode claims and sites. The name, BLM serial number, book and page or index number of recording of the location notice is official records of Pinal County, Arizona, of which are set forth in **Exhibit "A"** attached hereto and by this reference incorporated herein.

Sincerely,



**Daniel L Mead**  
**Cornerstone Lands LLC**  
**Agent for: COPPER FOX SOMBRERO BUTTE CO**

Telephone 520-419-2622

Cc: file

ENTERED  
JUL 17 2014  
BY: RAM

2014 JUL 16 A 10:16

# COPPER FOX SOMBRERO BUTTE CO

Notice of Intent to hold the foregoing unpatented Mining Claims for 2014/2015

RECEIVED  
 M AZ STATE OFFICE  
 2014 JUL 16 AM 10:17  
 PHOENIX, ARIZONA

NO.	AMC	Claim Name	County	Book	Fee Number
1	371533	MAX F1	Pinal	2006	27209
2	371534	MAX F2	Pinal	2006	27210
3	371535	MAX F3	Pinal	2006	27211
4	371536	MAX F4	Pinal	2006	27212
5	371537	MAX F5	Pinal	2006	27213
6	371538	MAX 5	Pinal	2006	31771
7	371539	MAX 6	Pinal	2006	31772
8	371540	MAX 7	Pinal	2006	31773
9	371541	MAX 8	Pinal	2006	31774
10	371542	MAX 9	Pinal	2006	31775
11	371543	MAX 10	Pinal	2006	31776
12	371544	MAX 11	Pinal	2006	31777
13	371545	MAX 12	Pinal	2006	31778
14	371546	MAX 13	Pinal	2006	31779
15	371547	MAX 14	Pinal	2006	31780
16	371548	MAX 15	Pinal	2006	31781
17	371549	MAX 16	Pinal	2006	31782
18	371550	MAX 17	Pinal	2006	31783
19	371551	MAX 18	Pinal	2006	31784
20	371552	MAX 19	Pinal	2006	31785
21	371553	MAX 20	Pinal	2006	31786
22	371554	MAX 21	Pinal	2006	31787
23	371555	MAX 22	Pinal	2006	31788
24	371556	MAX 23	Pinal	2006	31789
25	371557	MAX 24	Pinal	2006	31790
26	371558	MAX 25	Pinal	2006	31791
27	371559	MAX 26	Pinal	2006	31792
28	371560	MAX 27	Pinal	2006	31793
29	371561	MAX 28	Pinal	2006	31794
30	371562	MAX 29	Pinal	2006	31795
31	371563	MAX 30	Pinal	2006	31796
32	371564	MAX 31	Pinal	2006	31797
33	396287	AMY 7	Pinal	2008	119817
34	396288	AMY 9	Pinal	2008	119819
35	396289	AMY 11	Pinal	2008	119821
36	396290	AMY 13	Pinal	2008	119823

*m/sc*

37	396291	AMY 15	Pinal	2008	119825
38	396292	AMY 17	Pinal	2008	119827
39	357560	Magma Chief Ext.	Pinal	2003	20795
40	357561	Battle Axe	Pinal	2003	20796
41	357562	Kin Sabie	Pinal	2003	20794
42	357853	Sunset	Pinal	2003	26072
43	357854	Jewel	Pinal	2003	26073
44	357871	Hot Foot Johny	Pinal	2003	27362
45	357873	Bagdad MS3601	Pinal	2003	29683
46	357874	Copper Reef No. 2	Pinal	2003	29682
47	358745	Copper Ridge	Pinal	2003	80487
48	358746	Copper Ridge 1	Pinal	2003	80488
49	358032	Lookout MS3601	Pinal	2003	53907
50	357875	Sunday	Pinal	2003	29684
51	359987	Sunset 1	Pinal	2004	10787
52	359988	Sunset 2	Pinal	2004	10788
53	359989	Sunset 3	Pinal	2004	10789
54	360058	Copper Triangle	Pinal	2004	67577
55	359990	Red Mountain	Pinal	2004	10786
56	420234	AMY 1	Pinal	2012	103555
57	420235	AMY 2	Pinal	2012	103556
58	420236	AMY 3	Pinal	2012	103557
59	420237	AMY 4	Pinal	2012	103558
60	420238	AMY 5	Pinal	2012	103559
61	420239	AMY 6	Pinal	2012	103560
62	420240	AMY 8	Pinal	2012	103561
63	420241	AMY 10	Pinal	2012	103562
64	420242	AMY 12	Pinal	2012	103563
65	420243	AMY 14	Pinal	2012	103564
66	420244	AMY 16	Pinal	2012	103565
67	420245	AMY 18	Pinal	2012	103566
68	420246	AMY 19	Pinal	2012	103567
69	420247	AMY 20	Pinal	2012	103568
70	420248	AMY 21	Pinal	2012	103569
71	420249	AMY 22	Pinal	2012	103570
72	420250	AMY 23	Pinal	2012	103571
73	420251	AMY 24	Pinal	2012	103572
74	420252	AMY 25	Pinal	2012	103573
75	420253	AMY 26	Pinal	2012	103574
76	420254	AMY 27	Pinal	2012	103575
77	420255	AMY 28	Pinal	2012	103576

Total number of unpatented mining claims = 77

RECEIVED  
M AZ STATE OFFICE

**United States Department of the Interior**  
**Bureau of Land Management**  
 LANDS/RECREATION & PLANNING  
 ONE N CENTRAL AVE  
 PHOENIX, AZ 85004 -2203  
 Phone: 602-417-9200

Receipt

No: 3078185

<b>Transaction #:</b> 3169415	
<b>Date of Transaction:</b> 07/16/2014	
CUSTOMER:	
COPPER FOX SOMBRERO BUTTE CO 11280 N SHADOW VISTA PL ORO VALLEY, AZ 85742-9678 US	

LINE #	QTY	DESCRIPTION	REMARKS	UNIT PRICE	TOTAL
1	1.00	LOCATABLE MINERALS / MINING CLAIMS- NOT NEW-UNADJUD, ONE AUTH NO. ONLY / MINING CLAIM MONEY RECEIVED CASES: AMC371533/\$11935.00	NOI (77) 2015	- n/a -	11935.00
<b>TOTAL:</b>					<b>\$11,935.00</b>

PAYMENT INFORMATION			
1	AMOUNT:	11935.00	POSTMARKED: N/A
	TYPE:	CHECK	RECEIVED: 07/16/2014
	CHECK NO:	4242	
	NAME:	CORNERSTONE LANDS DLM LLC 11280 N SHADOW VISTA PL ORO VALLEY AZ 85742-9678 US	

REMARKS

This receipt was generated by the automated BLM Collections and Billing System and is a paper representation of a portion of the official electronic record contained therein.

# Snell & Wilmer

LLP  
LAW OFFICES

One South Church Avenue  
Suite 1500  
Tucson, Arizona 85701-1630  
520.882.1200  
520.884.1294 (Fax)  
www.swlaw.com

Rebecca F. Cary, Paralegal  
(520) 882-1387  
rcary@swlaw.com

AMC 357560  
357853  
357871  
357873  
358032

AMC 358745  
358746  
359987  
360058

MC 371533  
396287  
405285

DENVER  
LAS VEGAS  
LOS ANGELES  
LOS CABOS  
ORANGE COUNTY  
PHOENIX  
RENO  
SALT LAKE CITY  
TUCSON

October 18, 2013

## FEDERAL EXPRESS

United States Department of the Interior  
Bureau of Land Management  
Adjudicator's Office  
Attn: Amy Thrower  
Arizona State Office  
One North Central Avenue  
Suite 800  
Phoenix, Arizona 84005-4427

RECEIVED  
BLM AZ STATE OFFICE  
2013 OCT 22 A 9:13  
PHOENIX, ARIZONA

**RE: Copper Fox Sombrero Butte Co. and Copper Fox Van Dyke Co. – Name Change**

Dear Amy:

Pursuant to our recent telephone conversation, enclosed is this Firm's check in the amount of \$900.00 to cover the transfer fees for the unpatented mining claims associated with the above-referenced entities.

Enclosed are copies of our letters dated September 18, 2013 with respect to the name change for each corporation.

Please contact me at (520) 882-1387 if you have any questions or need anything further to complete the transfer.

Very truly yours,

*Becky*  
Rebecca F. Cary  
Paralegal

RFC/al  
Enclosures  
cc: Jim Allen, Esq.

ENTERED  
NOV 22 2013  
BY: *Jim*

# Snell & Wilmer

LLP  
LAW OFFICES

One South Church Avenue  
Suite 1500  
Tucson, Arizona 85701-1630  
520.882.1200  
520.884.1294 (Fax)  
www.swlaw.com

James P. Allen, Esq.  
(801) 257-1956  
jpallen@swlaw.com

DENVER  
LAS VEGAS  
LOS ANGELES  
LOS CABOS  
ORANGE COUNTY  
PHOENIX  
RENO  
SALT LAKE CITY  
TUCSON

September 18, 2013

United States Department of the Interior  
Bureau of Land Management  
Attn: Adjudicator  
Arizona State Office  
One North Central Avenue  
Suite 800  
Phoenix, Arizona 84005-4427

**RE: Copper Fox Van Dyke Co.**


Dear Sir or Madam:

This Firm represents Copper Fox Van Dyke Co. (the "Corporation"), which is the owner of 35 unpatented mining claims located in Gila County, Arizona, as set forth on the attached Exhibit A.

This letter is to notify the Department that the Corporation has changed its name to Desert Fox Van Dyke Co. A copy of the approved name change from the Arizona Corporation Commission is attached as Exhibit B.

Please contact me at (801) 257-1959 if you have any questions or need anything further to complete the transfer.

Very truly yours,



James P. Allen

JPA:jmc  
Enclosures

RECEIVED  
BLM AZ STATE OFFICE  
2013 OCT 22 A 9:11  
PHOENIX, ARIZONA

EXHIBIT A

Any and all interest in and to the following real property, specifically limited to the mineral rights and interests in and underlying said real property located in Township 1 North, Ranges 14 and 15 East, Gila and Salt River Meridian, Gila County, Arizona, granted to Bennu Properties, LLC by that certain Judgment dated September 14, 2011, and that certain Partial Judgment dated November 23, 2011, as represented by the following Gila County Assessor Tax Parcel Numbers:

RECEIVED  
BLM AZ STATE OFFICE  
2013 OCT 22 A 9:14  
ARIZONA

Gila County Assessor Parcel Number	Legal Description
04 204-13-005-E-1	Legal Description: PAT MNG CLAIMS SEC 36 1N 14E PT ONWARD & ONWARD #2 MS3243 16. 3AC (SEE DKT 580 PAGE 77 FOR SUB-SURFACE RIGHTS)
04-204-13-005-F-0 (NOTE: Assessor lists this as 04 204-13-005-G and 04 204-13-005-H)	patent mining claims sec 36 in 14e solace #2 ms 2403 & onward #3 ms 32 43 exc n 158' of e 200' of solace #2 33. 7AC (see dkt 580 page 77 for sub-surface rights (Assessor lists 04 204-13-005-G as Legal Description: PAT MINING CLAIM ONWARD #3, MS 3243 SEC 36 T1N R14E = 20.67 AC (OUT OF 204-13-005F) FOR SUB-SURFACE RIGHTS) and 04 204-13-005-H as Legal Description: PAT MINING CLAIMS SOLACE #2, MS 2403 , LESS & EXCEPT THE NORTH 158' OF THE EAST 200' SEC 36 T1N R14E = 12.46 (OUT OF 204-13-005F)
04-204-13-016- -8	Legal Description: PAT MNG CLAIMS SEC 36 1N 14E MS3254 BLUE BELL #3 EXC PTSOLD 23. 5AC (SEE DKT 580 PAGE 77 FOR SUB-SURFACE RIGHTS)
04-204-13-017-A-0	Legal Description: PAT MNG CLAIM SEC 36 1N 14E E PT BLUE BELL #2 MS 3254 5AC (SEE DKT 580 PAGE 77 FOR SUB-SURFACE RIGHTS)
04 204-13-017-B-9	Legal Description: PAT MNG CLAIM SEC 36 1N 14E W PT BLUE BELL #2 MS 3254 EXCPT SOLD 5AC (SEE DKT 580 PAGE 77 FOR SUB SURFACE RIGHTS)
04 204-13-019- -7	Legal Description: PAT MNG CLAIM SEC 36 1N 14E SOLACE #1 MS2403 EXC BEG COR #1 TH N 25DEG 17MIN W 583.8' TH S 78DEG 18MIN W 400' TH S26DEG 45MIN W 40 0' TH S 52DEG 05MIN E 334.9' TH N 78DEG13MIN E 568.9' TO POB 11 .29AC

- 04 204-13-515- -0      Legal Description: PT SECS 35 & 36 T1N R15E SUB SUR RTS  
BELOW 40' OF REDCLOUD & SNAIL MNG CLAIMS (SEE DKT 580  
PAGE 77 FOR SUB-SURFACE RIGHTS)
- 04 204-13-520- -4      Legal Description: PAT MNG CLAIM SEC 36 1N 15E PT LONG  
SHOT MS2403 SUB SURF RTS BELO W 40' ON WLY 600' 8.1AC  
(SBE DKT 580 PAGE 77 FOR SUB-SURF RIGHTS)
- 04 204-14-012-E-4      Legal Description: PAT MINING CLAIMS SULPHIDE & SULPHIDE  
#2 SUR 3254 S OF SMELTER CANYON ROAD 4AC (SEE DKT 580  
PAGE 77 FOR SUB-SURFACE RIGHTS)
- 04 204-14-013-A-1      Legal Description: PAT MNG CLAIMS SEC 36 1N 14E SHO ME #2  
COPPER CENTER & SULPHIDE#1 MS3232 EXC PT SUB. & ELY PT  
OUT OF CITY LIMITS 4.28AC IPR ON (898-50-041A) (SEE DKT 580  
PAGE 77 FOR SUB-SURFACE RIGHTS)
- 04 204-14-013-B-0      patent mining claims sec 36 1n 14e sho me #2 copper center & sulphide  
(NOTE: Assessor #1 ms 3232 exc pt sub & pt w of city limits 11. 5ac (see dkt 580 page 77  
lists this as 04 204- for sub-surface rights; (Assessor shows legal description for 04 204-14-  
14-013D and 04 013D as BEG AT COR NO. 2 OF SHOW ME NO 2 MS 3232; TH S20 39'W, 620.0'; TH S20 39'W, 539.0(C); TH N39 0'54 W, 214.46'(C); TH  
204-14-013E)      N25 12'30 E, 136.15'; TH N29 42'E, 30.61'; TH S60 18'E, 35.0'; TH N29  
42'E, 106.1'; TH N60 18'W, 35.0'; TH N29 42'E, 120.0'; TH N60  
18'W, 65.0'; TH N29 42'E, 381.02'; TH S23 20'E, 81.35'; TH S86 49'E,  
16.76'; TH S75 09'E, 15.51'; TH NORTH 120.68'; TH N10 15'E, 169.92';  
TH N89 59'E, 131.97' TO THE POB NESEC 36 T1N R14E; = 3.62 AC  
(OUT OF 204-14-013B) and 04 204-14-013E as BEG AT COR 1 OF  
SULPHIDE NO 1 MS 3232; TH N85 36'W, 676.53'(C); TH N47 27'E,  
45.9'; TH WEST 440.95'(C); TH N29 39'E, 746.7'; TH N50 06'E, 30.0';  
TH S39 54'E, 262.37'; TH S33 16'W, 657.48' TO THE POB NESEC 36  
T1N R14E; = 4.97 AC(OUT OF 204-14-013B)

RECEIVED  
MUNICIPAL CLERK'S OFFICE  
MAY 22 9:14  
MAY 22 2002



04 204-14-501-B-0

Legal Description: PT OF SECS 25 26 35 & 36 T1N R15E (UNSURVEYED) THE SUBSURFACE RIGHTS OF GREATER THAN 500' IN DEPTH OF IRON LODE; ORPHAN; CRACKER JACK; WHITE CAPTIVE; VESPER MINE & CHIEF MNG CLAIMS MS 3069 & LYNG SW OF SPRR R/W & FLLWNG DESC LINE BEG AT A PT ON NW LINE OF IRON LODE MNG CLAIM WH BEARS S 81 DEG 01 MIN W 293.9' FROM NW COR OF SAID IRON LODE TH S 83 DEG 51 MIN 30 SEC E 906.8' TH S 71 DEG 37 MIN 30 SEC E 292.2' TH S 75 DEG 39 MIN 30 SEC E 345.7' TH S 68 DEG 26 MIN 30 SEC E 232.7' TH N 35 DEG 26 MIN E 103.6' M/L TO SWLYR/W LINE OF SPRR EXC THOSE PCLS SOLD DESC IN BK TO MINES 19/25 & 39

04 204-14-502- -5

Legal Description: SUBSURFACE RIGHTS GREATER THEN 500 FEET SHO ME NO 2; GRAY COPPER; COPPER CENTER & SULPHIDE NO 1 UNDERLYING SUBSURFACE RIGHTS SOLD (SEE DKT 580 PAGE 77 FOR SUB-SURFACE RIGHTS)

04 204-15-574- -7

Legal Description: SUBSURFACE RIGHTS BELOW 500' UNDER LOT 1 OR BALANCE EASY MONEY FRAC & PT SHO ME MC SEC 25 T1N R15E DEEDS 37/621 & 623 (SEE DKT 580 PAGE 77 FOR SUBSURFACE RIGHTS)

04 204-16-004- -1  
(NOTE: Assessor's records show this parcel as 04 204-16-014)

sho me #2 mining claim lot 1 blk 63 bk 14 pg 136 of mining deeds (see dkt 580 page 77 for sub-surface rights) (Assessor's records show the legal description of 04 204-16-014 as Legal Description: SHO ME #2 MINING CLAIM LOT 1 BLK 63 BK 14 PG 136 OF MINING DEEDS (SEE DKT 580 PAGE 77 FOR SUB-SURFACE RIGHTS)

04 204-16-031- -0

Legal Description: BALANCE OF COPPER CNTR MNG CLAIM MINERAL SUR #3232 IN SEC 36 1N 14 E NE NE (SEE DKT 580 PAGE 77 FOR SUB-SURFACE RIGHTS)

04 204-16-035- -2

Legal Description: PT NW4 SEC 31 1N 15E PT WITHIN WESTWARD ADD SEC NUMBERED LOTS (SEE DKT 580 PAGE 77 FOR SUB-SURFACE RIGHTS)

04 206-16-036- -5

Legal Description: PT COPPER CENTER MC SEC 36 1N 14E COM AT PNT FROM WH SW COR SEC 30 1N 15E BEARS N 20 DEG 27 MIN 30 SEC E 685.3' TH S 20 DEG 34 MIN E 96.2' TO POB TH S 20 DEG 34 MIN E 145.6' TH N 74 DEG 35 MIN W 247.8' TO RR R/W TH N 69 DEG 26 MIN E 200' (SEE DKT 580 PAGE 77 FOR SUB-SURFACE RIGHTS)

RECEIVED  
A 9 14  
OFFICE

- 04 206-08-005- -6      Legal Description: PAT MINING CLAIM S H VAN SLYCK PAT #91944 BAL OF THE SHO ME SEC 3 0 1N 15E AC FRACT (SEE DKT 580 PAGE 77 FOR SUB-SURFACE RIGHTS)
  
- 04 206-23-501- -2      Legal Description: SUBSURF RIGHTS BELOW 500' ON PT MYRTLE PAT MNG CLAIM SW SEC 30 T 1N R15E COM W4 COR SEC 30 TH S 27DEG 59MIN E 790'TH S 69DEG 15MINE 603.81' TO POB TH S 69DEG 15MIN E 464.76' TH S 53DEG 42MINW 17.21' TH S 36DEG 18MIN E 321.16' TH S 62DEG 55MIN W 272.1' TH N 162.23' TH W 818.83' TH N 69DEG 15MIN W 62.75' TH N 5 3DEG 42MIN E 631.6' TO POB; ALSO BEG ON LINE 3-4 AT N LINE LO T 4 TH E 818.83' TH S 162.23' TH S 62DEG 55MIN W 187.84' TO COR # 3TH N 69DEG 15MIN W 696.95' TO POB EXC RR R/W SUBSURF RIGHTS BELOW 40' LOT 4 PT SW SW SEC 30 T1N R15E EXC BEGSW COR SEC 30 T H N 260' TH S 36DEG 22MIN 20SEC E 169.28' TO SP R/W TH ALNG R/W T O S BNDRY SEC 30 TH W ALNG S BNDRY TO POB ALSO LOT 8 SEC 30 NW SW
  
- 04 206-23-502- -5      Legal Description: SUBSURFACE RIGHTS PART EASY MONEY FRAC IN SEC 25 T1N R14E DEEDS 37 /621 & 623 (SEE DKT 580 PAGE 77 FOR SUB-SURFACE RIGHTS)
  
- 04 206-23-504- -1      Legal Description: SUBSURFACE RIGHTS BELOW 500' ON PT SHO ME CLAIM BEG AT PTFROM WHI CH SW COR SEC 30 T1N R15E BEARS S 42DEG 25MIN E 420.02' TH N 36D EG 23MIN W 390' TH N 53DEG 37MIN E 125'TH S 36DEG 23MIN E 390' TH N 53DEG 37MIN E 75' TH S 36DEG 23MIN E 29' TH S 20DEG 39MIN W 1 78.8' TH N 36DEG 23MIN W 100.24' TH S 53DEG 37MIN W 50' TO POB
  
- 04 206-23-505- -4      Legal Description: SUBSURFACE RIGHTS BELOW 40' ON SHO ME CLAIM M S 2540 EXC PCLS SOL D (SEE DKT 580 PAGE 77 FOR SUB-SURFACE RIGHTS)
  
- 04 206-07-502- -9      Legal Description: SUBSURFACE RIGHTS BELOW 40' OF SW SW & NW SW EXC N2 N2 NWSW SEC 3 3 T1N R15E 67.6AC
  
- 04 206-07-503- -2      Legal Description: SUBSURFACE RIGHTS BELOW 40' E2 SE; E2 NW SE & SW SE EXCNW NW SWSE SEC 33 T1N R15E 131.3AC

RECEIVED  
 COUNTY CLERK  
 A 9 14  
 2007

- 04 206-08-501- -9      Legal Description: PT OF SE OF SEC 30 1N 15E LYNG S OF RR & S  
& E OF BUENAVISTA TE RR OF TOWN OF MIAMI (SEE DKT 580  
PAGE 77 FOR SUB-SURFACE RIGHTS)
- 04 206-08-503- -5      Legal Description: SEC 30 1N 15E SUBSUR RIGHTS IN PCL LYNG  
IN SENW OF SEC 30PCL BEIN G BOUNDED ON S BY MIAMI  
CITY LIMITS PCL BEING PT OF PCL DESC 27/2 75 (SEE DKT 580  
PAGE 77 FOR SUB-SURFACE RIGHTS)
- 04 206-08-504- -8      Legal Description: SEC 30 1N 15E SUBSUR RIGHTS IN PCL LYNG  
IN SW NE OF SEC30 BEINGBOUNDED ON THE S BY MIAMICITY  
LIMITS PCL BEINGPT OF PCL DESC I N 27/275
- 04 206-08-505- -1      Legal Description: SEC 30 1N 15E SUBSUR RIGHTS IN PCL LYNG  
IN SE NE SEC 30BOUNDED ON S BY MIAMI CITY LIMITS PCL  
BEING PT OF PCLDESC IN 27/275
- 04 206-08-506- -4      Legal Description: BEG SE COR NW4 SEC 30 TH S 89DEG 58MIN W  
1267.16' TO SWCOR SE N W TH N 0DEG 7MIN 7SEC W 799.82' TO  
NE COR REDSPRINGS & SE CORS & JOHNS #2 TH S 78DEG  
25MIN E 153.44' TH S 78DEG 25MIN E 540.2 6' TH S 1DEG 03MIN  
20SEC E 319.28' TH N 57DEG 40MIN E 1364. 77' TH S 35DEG  
50MIN E 594.9' TH S 35DEG 50MIN E 5.1' TH N 57DE G 40MIN E  
1500'TH S 35DEG 50MIN E 175.13' TH N 57DEG 35MIN E 21 9.45'  
TH S 1DEG 02MIN 20SEC W 1354.95' TH S 89DEG 58MIN 38SEC  
W2323.3' TH S 89DEG 58MIN 38SEC W 161.67' TO POB LESS PTS N  
OF MI AMI TWNS LIMITS 67.4AC 11/372 SUBSURF RIGHTS  
ONLY
- 04 206-08-507-A-6      Legal Description: SUBSURFACE RIGHTS POR NWLY/2 OF THE S/2  
SW/4 THE SE/4 OF SEC 29 T1N R15E. OUT OF 206-08-507
- 04 206-08-507-B5      Legal Description: POR SELY/2 OF THE S/2 SE/4 & THE SE4 OF SEC  
29 T1N R15E SUBSURFACE ONLY OUT OF 206-08-507
- 04 206-13-501- -3      Legal Description: SUBSUR RIGHTS PT OF VAN DYKE PAT  
#284767 BEING PT OF NWSE OF SE C 30 1N 15E LYNG SE OF  
ARIZ EASTERN RR R/W & LYNGN OF MILTON ADD (NOW  
ABANDONED)(SEE DKT 580 PG 77 FOR SUB-SURFACE RIGHTS)

RECEIVED  
MAY 22 A 9 16  
COUNTY CLERK'S OFFICE

- 04 206-13-502- -6      Legal Description: SUB SURF RIGHTS PT OF VAN DYKE PAT #248767 BEING PT OF THE NW S E OF SEC 30 IN 15E LYNG SE OF AZ EASTERN RR R/W &N OF MOUNTAIN VI EW SUB(SEE DKT 580 PG 77 FOR SUB-SURFACE RIGHTS)
- 04 206-18-141- -6      Legal Description: SUR RIGHTS IN PCL LYNG E OF KENNEY DRIVE OF RED SPRINGSADD TO O RIG TWNS OF MIAMI IN SEC 30SW NW T1N R15E
- 04 206-18-501- -8      Legal Description: SUB SUR RTS BELOW 200' IN TRI IN NW SW SEC 30 DESC 2AC
- 04 206-19-501- -1      Legal Description: SUBSURF RIGHTS BELOW 40' OF PT SEC 30 T1N R15E BEG SW CORSE NW SE C 20 TH N 0DEG 07MIN W 799.82' TO NE COR RED SPRINGS ADD TH N78DEG 25MIN W TO NW COR RED SPRINGS ADD TH S 01DEG 02MIN E 1578. 2' TH S 39DEG 22MIN E 260' TH S69DEG 15MIN E 602.55' TO E BNDRYRED SPRINGS ADD TH S69DEG 15MIN E 551.1' TH S 62DEG 55MIN W 163.1' TH N 89DEG52MIN E 1283.5' TO SE COR ORIGINAL TWNS MIAMI THN 0DEG7MIN W 1312.9' TO NE COR ORIGINAL TWNS MIAMI TH S 89DEG44MIN W 1279.7' TO POB MINES 17/86 90.26AC
- 04 206-21-501- -6      Legal Description: SUBSURFACE RIGHTS BELOW 500' LOTS 1, 2, 3 & 4 OF BLOCK 4 HIGH SCHOOL ADDITION PLAT 55
- 04 206-21-502- -9      Legal Description: SUBSURFACE RIGHTS BELOW 500 OF LOTS 1 & 2 BLOCK 5 HIGH SCHOOL ADDITION PLAT 55, SEC 30 TIN R15E
- 04 206-21-503- -2      Legal Description: SUBSURFACE RIGHTS BELOW 500', ALL OF BLK 6 OF HIGH SCHOOL ADDITION PLAT 135
- 04 206-21-504- -5      Legal Description: SUBSURFACE RIGHTS BELOW 500', LOTS 2, 3, 4, 5, 6, 7 & 8 OF BLOCK 8, HIGH SCHOOL ADDITION PLAT 55
- 04 206-21-505- -8      Legal Description: SUBSURFACE RIGHTS BELOW 500' OF LOTS 3, 4, 5, 6, 7 & 8 BLOCK 9 IN HIGH SCHOOL ADDITION PLAT 135
- 04 206-21-506- -1      Legal Description: SUBSURFACE RIGHTS BELOW 500' OF LOTS 1 THRU 19 OF BLOCK 10 IN HIGH SCHOOL ADDITION PLAT 55

RECEIVED  
 OCT 22 A 9 14  
 2002

04 206-21-507- -4      Legal Description: SUBSURFACE RIGHTS BELOW 500 OF LOTS 4  
& 5 OF BLOCK 11 OF 'HIGH SCHOOL ADDITION PLAT 135

04 206-21-508- -7      Legal Description: SUBSURFACE RIGHTS BELOW 500' OF ALL OF  
BLOCK 12 OF HIGH SCHOOL ADDITION PLAT 55

04 206-21-509- -0      Legal Description: SUBSURFACE RIGHTS BELOW 500' OF LOTS 1,  
2, 3, 5, 6, 7, 8 & 9 OF BLOCK 13 IN HIGH SCHOOL ADDITON PLAT  
55

04 206-21-510- -2      Legal Description: SUBSURFACE RIGHTS BELOW 500' IN ALL OF  
BLOCK 14 OF HIGH SCHOOL ADDITION PLAT 55

04 206-21-511- -5      Legal Description: SUBSURFACE RIGHTS BELOW 500' IN ALL OF  
BLOCK 15 OF HIGH SCHOOL ADDITION PLAT 55

04 206-21-512- -8      Legal Description: SUBSURFACE RIGHTS BELOW 200' HIGH  
SCHOOL ADDITION ALL OF BLK 16

04 206-21-513- -1      Legal Description: SUBSURFACE RIGHTS BELOW 500'HIGH  
SCHOOL ADDITION ALL BLK 17

04 206-21-514- -4      Legal Description: SUBSURFACE RIGHTS BELOW 500'HIGH  
SCHOOL ADDITION ALL OFBLK 18

RECEIVED  
BLM AZ STATE OFFICE  
2013 OCT 22 A 9:14  
PHOENIX, ARIZONA

**EXHIBIT B**

Any and all interest in and to the following surface rights located in Township 1 North, Ranges 14 and 15 East, Gila and Salt River Meridian, Gila County, Arizona, granted to Bennu Properties, LLC by that certain Judgment dated September 14, 2011, and that certain Partial Judgment dated November 23, 2011, as represented by the following Gila County Assessor Tax Parcel Numbers:

Gila County Assessor Parcel Number	Legal Description
04 206-17-026-C-0	Legal Description: POR OF SW SE NW SEC 30 T1N R15E; THE POR SW OF MIAMI TWN LMTS IN SW SE NW SEC 30; EXC BEG NE COR LT 71 MARS ADD; TH N 36D18' W 166'; TH S 53D42' W 65'; TH S 32D50' E 166.25'; TH N 53D42' E 75' POB; & EXC COM NE COR MAR ADD LT 71; TH N 36D18' W 200' POB; TH N 32D53' W 251.25'; TH N 43D09' W 176.25'; TH N 59D58' W 46.50'; TH ALG A LEFT CURV 76.50'; TH S 33D46' E 43.10'; TH N 52D E 11.10'; TH S 40D54' E 178'; TH S 22D24' E 96.90'; TH S 53D42' W 64.50'; TH S 75D03' E 13.40'; TH S 70D34' E 139.45'; TH N 53D42' E 60.90' POB; EXC BEG SE COR LT 95 RED SPRINGS ADD; TH N 65D54' W 34.40'; TH S 75D03' E 203.50'; TH S 70D34' E 50'; TH S 61D02' E 84.30'; TH S 44D59' E 27.60'; TH S 35D41' W 66.90'; TH N 46D34' W 108.30'; TH S 31D28' W 45.20'; TH N 60D21' W 156'; TH S 68D51' W 57.10'; TH N 26D06' W 86' POB; ALSO EXC ANY PT OF THE ORIG TWST OF MIAMI; RED SPRINGS ADD AND MARS ADD; APPROX 3.29
04 206-18-007- -1	Legal Description: RED SPRINGS ADD LOT 513 BLK 26
04 206-18-062- -0	Legal Description: RED SPRINGS ADD LOT 632 BLK 37
04 206-18-066- -2	Legal Description: RED SPRINGS ADD LOT 640 BLK 37
04 206-18-067- -5	Legal Description: RED SPRINGS ADD LOT 642 BLK 37
04 206-18-068- -8	Legal Description: RED SPRINGS ADD LOT 644 BLK 37
04 206-18-089- -9	Legal Description: RED SPRINGS ADD LOT 116 BLK 38
04 206-18-090- - 1	Legal Description: RED SPRINGS ADD LOTS 641 643 BLK 38

RECEIVED  
 BLM AZ STATE OFFICE  
 2013 OCT 22  
 9:14

04 206-18-092-A-6	Legal Description: RED SPRINGS ADD ALL OF BLK 39 LESS LOT 89;EXC POR LYING S OF TAX AREA CODE 4000;=0.93 AC M/L (OUT OF 206-18-092)
04 206-18-092-B-5	Legal Description: RED SPRINGS ADD ALL OF BLK 39 LESS LOT 89;EXC POR LYING N OF TAX AREA CODE 4030;=1.32 AC M/L (OUT OF 206-18-092)
04 206-18-093-A-9	Legal Description: RED SPRINGS ADD ALL OF BLK 40;ESC POR LYING S OF TAX AREA CODE 4000;=1.13 AC M/L (OUT OF 206-18-093)
04 206-18-093-B-8	Legal Description: RED SPRINGS ADD ALL OF BLK 40;EXC POR LYING N OF TAX AREA CODE 4030;=0.15 AC M/L (OUT OF 206-18-093)
04 206-18-094- -3	Legal Description: RED SPRINGS ADD LOT 117 BLK 41
04 206-18-095-A-5	Legal Description: RED SPRINGS ADD OF BLK 41 LESS LOT 117;EXC POR LYING S OF TAX AREA CODE 4000;=1.15 AC M/L (OUT OF 206-18-095)
04 206-18-095-B-4	Legal Description: RED SPRINGS ADD ALL OF BLK 41 LESS LOT 117;EXC POR LYING N OF TAX AREA CODE 4030;=0.80 AC M/L (OUT OF 206-18-095)
04 206-18-098- -5	Legal Description: RED SPRINGS ADD LOTS 633 635 637 639 641 643 645 BLK 41
04 206-18-099- -B	Legal Description: RED SPRINGS ADD LOT 724 BLK 41
04 206-18-102- -3	Legal Description: RED SPRINGS ADD LOTS 728 730 BLK 41
04 206-18-104- -9	Legal Description: RED SPRINGS ADD LOT 753 BLK 43
04 206-18-105-A-1	Legal Description: LOT 757 AND POR LOT 755 BLK 42 LYING N & W OF SUMMIT AVE;=0.16 AC M/L (OUT OF 206-18-105)
04 206-18-105-B-0	Legal Description: SRLY POR LOT 755 BLK 42;BOUND BY WEST BNDRY OF RED SPRINGS ADD ON WEST AND SUMMIT AVE R/W ON EAST;=0.003 AC M/L(OUT OF 206-18-105)
04 206-18-106- -5	Legal Description: RED SPRINGS ADD LOTS 759 761 763 765
04 206-18-108- -1	Legal Description: RED SPRINGS ADD LOT 751 BLK 43

RECEIVED  
 BLM AZ STATE OFFICE  
 2011 OCT 22

04 206-18-110- -6      Legal Description: RED SPRINGS ADD LOT 703 LESS W 7' BLK 44

04 206-18-111- -9      Legal Description: RED SPRINGS ADDITION LOTS 705707BLK44

04 206-18-133- -3      Legal Description: RED SPRINGS ADD PCL IN N OF & ADJ TO LOT  
722 BLK 44

04-206-18-115- -1      Legal Description: RED SPRINGS ADD W 7' LOT 703; BAL LOT 709  
BLK 44 197/103 197/104 310/289

04 206-17-027- -6      Legal Description: PCL OF LAND LYNG N OF MIAMI AVE(ALSO  
KNOWN AS MEXICANCANYON) & S OF MIAMI TOWN LIMITS  
BNDRY IN SW SE NW SEC 301N 15E

04 206-18-017-A-9      Legal Description: RED SPRINGS ADD LOTS  
94,96,98,100,102,104,105,106,108,110,112,114 116,118,120;LOT 122  
WITH NE4 OF SW4 SEC 30;EXC THAT POR MYRTLE PAT LODE  
MNG CLAIM SITUATE IN SAID SUB ALL IN BLK 28;EXC THAT  
POR LYING S OF TAX AREA CODE 4000;=0.41 AC M/L (OUT OF  
206-18-017)

04 206-18-017-B-8      Legal Description: RED SPRINGS ADD LOTS  
94,96,98,100,102,104,106,108,110,112,114, 116,118,120;LOT 122  
WITH NE 4 OF SW4 SEC 30 SEC THAT POR MYRTLE PAT LODE  
MNG CLAIM SITUATE IN SAID SUB ALL IN BLK 28;EXC THAT  
POR LYING N OF TAX AREA CODE 4030;=0.82 AC M/L(OUT OF  
206-18-017)

04 206-18-018- -3      Legal Description: RED SPRINGS ADD LOTS 124 126 128 130 &  
FRAC N OF 132 BLK 28

04 206-18-141- -6      Legal Description: SUR RIGHTS IN PCL LYNG E OF KENNEY  
DRIVE OF RED SPRINGSADD TO O RIG TWNS OF MIAMI IN SEC  
30SW NW T1N R15E

04 206-18-142- -9      Legal Description: PT SW NW SEC 30 T1N R15E; BEG AT NE COR  
LOT 120 OF RED SPRINGS ADD; TH N 24D33' W 168.55'; TH S  
78D25' E 278.70'; TH S 0D08' W 282.78'; TH N 89D51' W 135.77'; TH  
N 19D47' W 196.70' TO POB; APPROX 1.39 AC M/L

RECEIVED  
 PLANNING STAFF OFFICE  
 OCT 22 A 9:14



**EXHIBIT A**

The Property consists of the following described unpatented mining claims situated in the Miami Mining District, Gila County, Arizona, the names of which, the serial numbers assigned by the Arizona State Office of the Bureau of Land Management and the book and page of recording of the location notices thereof in the office of the Gila County Recorder's Office are as follows:

PHOTOGRAPHY

2013 OCT 22 AM 9:14

RECEIVED  
BLM ARIZONA STATE OFFICE

Claim Name	BLM/ AMC#	Location Date	Gila County #	Section	Township	Range
MIA-1	AMC405285	11/12/2010	2010-012604	29, 30, 31, 32	1 North	15 East
MIA-2	AMC405286	11/12/2010	2010-012605	30, 31	1 North	15 East
MIA-3	AMC405287	11/12/2010	2010-012606	30, 31	1 North	15 East
MIA-4	AMC405288	11/12/2010	2010-012607	30, 31	1 North	15 East
MIA-5	AMC405289	11/12/2010	2010-012608	30, 31	1 North	15 East
MIA-6	AMC405290	11/12/2010	2010-012609	30, 31	1 North	15 East
MIA-7	AMC405291	11/12/2010	2010-012610	30, 31	1 North	15 East
MIA-8	AMC405292	11/12/2010	2010-012611	30, 31	1 North	15 East
MIA-9	AMC405293	11/12/2010	2010-012612	31	1 North	15 East
MIA-10	AMC405294	11/12/2010	2010-012613	31	1 North	15 East
MIA-11	AMC405295	11/14/2010	2010-012647	31	1 North	15 East
MIA-12	AMC405296	11/14/2010	2010-012648	31	1 North	15 East
MIA-13	AMC405297	11/12/2010	2010-012614	31, 36	1 North	15 East, 14 East
MIA-14	AMC405298	11/12/2010	2010-012615	31	1 North	15 East
MIA-15	AMC405299	11/12/2010	2010-012616	31	1 North	15 East
MIA-16	AMC405300	11/14/2010	2010-012649	31	1 North	15 East
MIA-17	AMC405301	11/14/2010	2010-012650	31	1 North	15 East
MIA-18	AMC405302	11/12/2010	2010-012617	31, 36	1 North	15 East, 14 East
MIA-19	AMC405303	11/12/2010	2010-012651	31, 1	1 North, 1 South	15 East, 14 East
MIA-20	AMC405304	11/12/2010	2010-012652	31, 1	1 North, 1 South	15 East, 14 East
MIA-21	AMC405305	11/13/2010	2010-012653	31, 1	1 North, 1 South	15 East, 14 East
MIA-22	AMC405306	11/13/2010	2010-012654	31, 1	1 North, 1 South	15 East, 14 East
MIA-23	AMC405307	11/13/2010	2010-012655	31, 36, 1	1 North, 1 North, 1 South	15 East, 14 East, 14 East
MIA-24	AMC405308	11/13/2010	2010-012656	36, 1, 2	1 North, 1 South	14 East

MIA-25	AMC405309	11/13/2010	2010-012657	36, 1, 2	1 North, 1 South	14 East
MIA-26	AMC405310	11/13/2010	2010-012658	36, 1, 2	1 North, 1 South	14 East
MIA-27	AMC405311	11/13/2010	2010-012659	36, 1	1 North, 1 South	14 East
MIA-28	AMC405312	11/13/2010	2010-012660	36, 1	1 North, 1 South	14 East
MIA-29	AMC405313	11/13/2010	2010-012661	36, 1	1 North, 1 South	14 East
MIA-30	AMC405314	11/13/2010	2010-012662	36, 1	1 North, 1 South	14 East
MIA-31	AMC405315	11/13/2010	2010-012663	36, 1	1 North, 1 South	14 East
MIA-32	AMC405316	11/14/2010	2010-012664	36	1 North	14 East
MIA-33	AMC405317	11/14/2010	2010-012665	36	1 North	14 East
MIA-34	AMC405318	11/14/2010	2010-012666	36	1 North	14 East
MIA-35	AMC405319	11/12/2010	2010-012618	36	1 North	14 East

I:\FILES\DOCS\BELL19\120696\DOC\MU6532.DOC

RECEIVED  
 DIMAS STATE OFFICE  
 2012 OCT 22 A 9:14

**EXHIBIT B**  
**Articles of Amendment**  
**[attached]**

RECEIVED  
BLM AZ STAFF OFFICE

2013 OCT 22 A 9:14

PHOENIX, AZ

AUG 29 2013 12:33 PM SINGEL AND WILMER LLP 2400041294 10

AZ Corp. Commission



04366214

AZ CORPORATION COMMISSION  
FILED

AUG 28 2013

FILE NO: 1779101-3

DO NOT WRITE ABOVE THIS LINE; RESERVED FOR ACC USE ONLY.

**ARTICLES OF AMENDMENT  
FOR-PROFIT CORPORATION**  
Read the Instructions C014

RECEIVED  
BLM AZ STATE OFFICE  
2013 OCT 22 A 9:14

1. **ENTITY NAME** - give the exact name of the corporation as currently shown in A.C.C. records  
Copper Fox Van Dyke Co.

2. **A.C.C. FILE NUMBER:** 17791013

Find the A.C.C. file number on the upper corner of filed documents OR on our website at: <http://www.azcc.com/conditions/conditions.html>

3. **Date on which the attached amendment was adopted:** 08/22/2013

4. **Does the amendment provide for an exchange, reclassification or cancellation of issued shares?**  
 Yes - go to number 4.1 and continue.  No - go to number 5 and continue.

4.1 **If your answer to number 4 was "yes," does the amendment contain provisions for implementing the exchange, reclassification or cancellation of issued shares?**  
 Yes - go to number 5 and continue.  No - go to number 4.2 and continue.

4.2 **If your answer to number 4.1 was "no," you must provide a statement of the provisions for implementing the exchange, reclassification or cancellation of issued shares - attach a separate sheet with the statement.**

5. **Check one box concerning approval of the amendment and follow instructions (review the Instructions C014 for information about voting groups):**

- Approved by incorporators or board of directors without shareholder action, and shareholder approval was not required or no shares have been issued- go to number 6.
- Approved by shareholders but not voting groups - complete numbers 5.1 and 5.2.
- Approved by shareholders and voting groups - complete numbers 5.1, 5.2, and 5.3.
- Approved by voting group(s) only - complete numbers 5.1 and 5.3.

5.1 **Shares** - list below each class and/or series of shares and the total number of outstanding shares for each class or series (example: common stock, 100 shares). If more space is needed, check this box  and complete and attach the Shares Issued Attachment form C097.

CLASS	SHARES	TOTAL
Common	0	100

5.2 Shareholder approval (all blanks must be filled in):

Total votes entitled to be cast	Votes in favor that were sufficient for approval of amendments	Votes against amendments
100	100	0

5.3 Voting Groups - complete each blank below for each voting group. Review the Instructions C014 for information about voting groups. If more space is needed, check this box [ ] and complete and attach the Voting Attachment form C089.

Voting Group (class / series)	Total votes in voting group	Disruptive votes at meeting	Votes in favor that were sufficient for approval of amendments	Votes against amendments

RECEIVED  
 BLM AZ STATE OFFICE  
 2013 OCT 22 A 9:13  
 PHOENIX, ARIZONA

6. A copy of the corporation's amendment must be attached to these Articles.

**SIGNATURE:** By checking the box marked "I accept" below, I acknowledge under penalty of perjury that this document together with any attachments is submitted in compliance with Arizona law.

I ACCEPT

Cathene Henderson

August 22, 2013

**REQUIRED - check only one:**

<input type="checkbox"/> I am the Chairman of the Board of Directors of the corporation filing this document.	<input checked="" type="checkbox"/> I am a duly authorized Officer of the corporation filing this document.	<input type="checkbox"/> I am a duly authorized beneficiary trustee, receiver, or other court-appointed fiduciary for the corporation filing this document.
---	---	---

Filing Fee: \$25.00 (regular processing)  
 Expedited processing - add \$35.00 to filing fee.  
 All fees are non-refundable - see instructions.

Mail: Arizona Corporation Commission - Corporate Filings Section  
 1300 W. Washington St., Phoenix, Arizona 85007  
 Fax: 602-542-4100

Please be advised that A.C.C. forms include only the minimum provisions required by statute. You should seek private legal counsel for those matters not covered herein by the individual needs of your business.  
 All documents filed with the Arizona Corporation Commission are public records and are open for public inspection.  
 If you have questions after reading the instructions, please call 602-542-3000 or (within Arizona only) 800-245-3669.

NOV 20 2013 12:20 PM ORDER THE SECRETARY OF STATE TO 020041278 TO 0200014

**EXHIBIT A**  
**AMENDMENT TO THE**  
**ARTICLES OF INCORPORATION OF**  
**COPPER FOX VAN DYKE CO.**

Article "First" of the Articles of Incorporation is hereby amended to read as follows:

**"FIRST: The name of the Corporation is Desert Fox Van Dyke Co."**

RECEIVED

2013 OCT 22 A 9:15

BLM AZ STATE OFFICE

11613013.1

**Snell & Wilmer**  
L.L.P.  
LAW OFFICES

One South Church Avenue  
Suite 1500  
Tucson, Arizona 85701-1630  
520.882.1200  
520.884.1294 (Fax)  
www.swlaw.com

James P. Allen, Esq.  
(801) 257-1956  
jpallen@swlaw.com

September 18, 2013

United States Department of the Interior  
Bureau of Land Management  
Attn: Adjudicator  
Arizona State Office  
One North Central Avenue  
Suite 800  
Phoenix, Arizona 84005-4427

DENVER  
LAS VEGAS  
LOS ANGELES  
LOS CABOS  
ORANGE COUNTY  
PHOENIX  
RENO  
SALT LAKE CITY  
TUCSON

RECEIVED  
BLM AZ STATE OFFICE  
2013 OCT 22 A 9:15  
PHOENIX, ARIZONA

**RE: Copper Fox Sombbrero Butte Co.**


Dear Sir or Madam:

This Firm represents Copper Fox Sombbrero Butte Co. (the "Corporation"), which is the owner of 38 unpatented mining claims located in Pinal County, Arizona, as set forth on the attached Exhibit A.

This letter is to notify the Department that the Corporation has changed its name to Desert Fox Sombbrero Butte Co. A copy of the approved name change from the Arizona Corporation Commission is attached as Exhibit B.

Please contact me at (801) 257-1959 if you have any questions or need anything further to complete the transfer.

Very truly yours,



James P. Allen

JPA:jmc  
Enclosures

**EXHIBIT A**

The Property consists of the following described unpatented mining claims situated in the Bunker Hill Mining District, Pinal County, Arizona, the names of which, the serial numbers assigned by the Arizona State Office of the Bureau of Land Management and the book and page of recording of the location notices thereof in the office of the Pinal County Recorder's Office.

PHOENIX, ARIZONA

2013 OCT 22 A 9 15

RECEIVED  
BLM AZ STATE OFFICE

Claim Name	BLM/AMC#	Filing Date	Pinal County Fee #	Section	Township	Range
Max 5	371538	4/21/2006	2006-031771	23	8 South	18 East
Max 6	371539	4/21/2006	2006-031772	23	8 South	18 East
Max 7	371540	4/21/2006	2006-031773	23	8 South	18 East
Max 8	371541	4/21/2006	2006-031774	23	8 South	18 East
Max 9	371542	4/21/2006	2006-031775	23	8 South	18 East
Max 10	371543	4/21/2006	2006-031776	23	8 South	18 East
Max 11	371544	4/21/2006	2006-031777	23	8 South	18 East
Max 12	371545	4/21/2006	2006-031778	23	8 South	18 East
Max 13	371546	4/21/2006	2006-031779	23	8 South	18 East
Max 14	371547	4/21/2006	2006-031780	23	8 South	18 East
Max 15	371548	4/21/2006	2006-031781	23	8 South	18 East
Max 16	371549	4/21/2006	2006-031782	23	8 South	18 East
Max 17	371550	4/21/2006	2006-031783	23	8 South	18 East
Max 18	371551	4/21/2006	2006-031784	23	8 South	18 East
Max 19	371552	4/21/2006	2006-031785	23	8 South	18 East
Max 20	371553	4/21/2006	2006-031786	23	8 South	18 East
Max 21	371554	4/21/2006	2006-031787	23	8 South	18 East
Max 22	371555	4/21/2006	2006-031788	23	8 South	18 East
Max 23	371556	4/21/2006	2006-031789	23	8 South	18 East
Max 24	371557	4/21/2006	2006-031790	23	8 South	18 East
Max 25	371558	4/21/2006	2006-031791	23	8 South	18 East
Max 26	371559	4/21/2006	2006-031792	23	8 South	18 East
Max 27	371560	4/21/2006	2006-031793	23	8 South	18 East
Max 28	371561	4/21/2006	2006-031794	23	8 South	18 East
Max 29	371562	4/21/2006	2006-031795	23	8 South	18 East
Max 30	371563	4/21/2006	2006-031796	23	8 South	18 East
Max 31	371564	4/21/2006	2006-031797	23	8 South	18 East
Max F1	371533	4/21/2006	2006-027209	23	8 South	18 East
Max F2	371534	4/21/2006	2006-027210	23	8 South	18 East
Max F3	371535	4/21/2006	2006-027211	23	8 South	18 East
Max F4	371536	4/21/2006	2006-027212	23	8 South	18 East
Max F5	371537	4/21/2006	2006-027213	23	8 South	18 East

371533-371564



AMY 7	396287	12/16/2008	2008-119817	26	8 South	18 East
AMY 9	396288	12/16/2008	2008-119819	26	8 South	18 East
AMY 11	396289	12/16/2008	2008-119821	26	8 South	18 East
AMY 13	396290	12/16/2008	2008-119823	26	8 South	18 East
AMY 15	396291	12/16/2008	2008-119825	26	8 South	18 East
AMY 17	396292	12/16/2008	2008-119827	26	8 South	18 East

76

I:\FILES\DOCS\BELL19\120698\DOCMU3553.DOC

RECEIVED  
BLM AZ STATE OFFICE  
2013 OCT 22 A 9:15  
D:\BELL\AZ\2013\11

396287-396292

6 of

† AMC 357560 AMC 358746  
 357853 359987  
 357871 360058  
 357873  
 358032  
 358745

RECEIVED  
 BLM AZ STATE OFFICE  
 2013 OCT 22 A 9:16  
 PHOENIX ARIZONA

**EXHIBIT A**

The Property consists of the following described unpatented mining claims (Part I) and patented mining claims (Part II) situated in the Bunker Hill Mining District, Pinal County, Arizona (Gila & Salt River Meridian).

**Part I: Unpatented Mining Claims:**

Claim Name	BLM Serial No.	Filing Date	Section	Township	Range
Magma Chief Ext.	AMC357560	3/5/2003	23	8 South	18 East
Battle Axe	AMC357561	3/5/2003	23	8 South	18 East
Kin Sabie	AMC357562	3/5/2003	23	8 South	18 East
Sunset	AMC357853	4/11/2003	23	8 South	18 East
Jewel	AMC357854	4/11/2003	23	8 South	18 East
Hot Foot Johnny	AMC357871	4/11/2003	23	8 South	18 East
Bagdad MS3601	AMC357873	4/28/2003	23	8 South	18 East
Copper Reef No. 2	AMC357874	4/28/2003	23	8 South	18 East
Copper Ridge	AMC358745	10/10/2003	23	8 South	18 East
Copper Ridge 1	AMC358746	10/10/2003	23	8 South	18 East
Lookout MS3601	AMC358032	5/12/2003	23	8 South	18 East
Sunday	AMC357875	4/28/2003	23	8 South	18 East
Sunset 1	AMC359987	2/5/2004	23	8 South	18 East
Sunset 2	AMC359988	2/5/2004	23	8 South	18 East
Sunset 3	AMC359989	2/5/2004	23	8 South	18 East
Copper Triangle	AMC360058	2/16/2004	23	8 South	18 East
Red Mountain	AMC359990	2/5/2004	23	8 South	18 East

**Part II: Patented Claims:**

Name	Patent No.	M.S. No.	Pinal County Parcel No.	Section	Township	Range
Audacious Lode	845725	3602	306-31-0030	23	8 South	18 East
Grand Duke	647064	3272	306-31-0020	14, 23	8 South	18 East
Gulch Copper	647064	3272	306-31-0020	14, 23	8 South	18 East

17 claims  
 belong to  
 Silver Nickel  
 cannot transfer  
 iam with  
 398 code

Letter - #11  
 Trans cannot  
 be transferred on  
 17 claims  
 money earned on 398 code

357560 - 562  
 357853 - 874  
 357871 -  
 357873 - 875  
 358745 - 746  
 358032  
 359987 - 990  
 360058

EXHIBIT B  
Articles of Amendment  
[attached]

RECEIVED  
BLM AZ STATE OFFICE

2013 OCT 22 A 9:15

PHOENIX, ARIZONA



04366215

**AZ CORPORATION COMMISSION  
FILED**

**AUG 26 2013**

**FILE NO-1779104-6**

DO NOT WRITE ABOVE THIS LINE RESERVED FOR A.C.C. USE ONLY.

**ARTICLES OF AMENDMENT  
FOR-PROFIT CORPORATION**  
*Read the Instructions C0141*

1. **ENTITY NAME** - give the exact name of the corporation as currently shown in A.C.C. records:  
Copper Fox Sombbrero Bullo Co.

2. **A.C.C. FILE NUMBER:** 17791046  
Find the A.C.C. file number on the upper corner of this document OR on our website at: <http://www.azcc.gov/division/corporations>

3. Date on which the attached amendment was adopted: 08/22/2013

4. Does the amendment provide for an exchange, reclassification or cancellation of issued shares?  
 Yes - go to number 4.1 and continue.  No - go to number 5 and continue.

4.1 If your answer to number 4 was "yes," does the amendment contain provisions for implementing the exchange, reclassification or cancellation of issued shares?  
 Yes - go to number 5 and continue.  No - go to number 4.2 and continue.

4.2 If your answer to number 4.1 was "no," you must provide a statement of the provisions for implementing the exchange, reclassification or cancellation of issued shares - attach a separate sheet with the statement.

5. Check one box concerning approval of the amendment and follow instructions (review the Instructions C0141 for information about voting groups):
- Approved by incorporators or board of directors without shareholder action, and shareholder approval was not required or no shares have been issued- go to number 6.
  - Approved by shareholders but not voting groups - complete numbers 5.1 and 5.2.
  - Approved by shareholders and voting groups - complete numbers 5.1, 5.2, and 5.3.
  - Approved by voting group(s) only - complete numbers 5.1 and 5.3.

5.1 **Shares** - list below each class and/or series of shares and the total number of outstanding shares for each class or series (example: common stock, 100 shares). If more space is needed, check this box  and complete and attach the **Shares Issued Attachment form C097**.

Class: <u>Common</u>	Shares: <u>0</u>	Total: <u>100</u>
Class:	Shares:	Total:
Class:	Shares:	Total:
Class:	Shares:	Total:
Class:	Shares:	Total:

RECEIVED  
BLM AZ STATE OFFICE  
2013 OCT 22 A 9: 5  
PHOENIX, ARIZONA

RECEIVED  
BLM AZ STATE OFFICE  
2013 OCT 22 A 9:15  
PHOENIX, ARIZONA

5.2 Shareholder approval (all blanks must be filled in):

Total votes entitled to be cast	Votes in favor that were sufficient for approval of amendments	Votes against amendments
100	100	0


5.3 Voting Groups - complete each blank below for each voting group. Review the Instructions (C014) for information about voting groups. If more space is needed, check this box  and complete and attach the Voting Attachment form C089.

Voting Groups (class / votes)	Total votes in voting group	Indisputable votes at meeting	Votes in favor that were sufficient for approval of amendments	Votes against amendments

6. A copy of the corporation's amendment must be attached to these Articles.

**SIGNATURE:** By checking the box marked "I accept" below, I acknowledge under penalty of perjury that this document together with any attachments is submitted in compliance with Arizona law.

I ACCEPT

 Catherine Henderson August 22, 2013

REQUIRED - check only one:

<input type="checkbox"/> I am the Chairman of the Board of Directors of the corporation filing this document.	<input checked="" type="checkbox"/> I am a duly authorized Officer of the corporation filing this document.	<input type="checkbox"/> I am a duly authorized bankruptcy trustee, receiver, or other court-appointed fiduciary for the corporation filing this document.
---	---	--

Filing Fee: \$75.00 (regular processing)  
 Expedited processing - add \$35.00 to filing fee.  
 All fees are non-refundable - see instructions.

Mail: Arizona Corporation Commission - Corporate Filing Section  
 1300 W. Washington St., Phoenix, Arizona 85007  
 (602) 342-4100

When we submit this A.C.C. form to file it will be reviewed by the Arizona Corporation Commission. We do not have a public record of these records that may appear in the individual records of our business.  
 All documents filed with the Arizona Corporation Commission are public records and are open for public inspection.  
 If you have any questions regarding the instructions, please call (602) 342-3078 or (within Arizona only) 800-349-5819.

**EXHIBIT A**

**AMENDMENT TO THE  
ARTICLES OF INCORPORATION OF  
COPPER FOX SOMBRERO BUTTE CO.**

Article "First" of the Articles of Incorporation is hereby amended to read as follows:

**"FIRST: The name of the Corporation is Desert Fox Sombbrero Butte Co."**

PHOENIX, ARIZONA

2013 OCT 22 A 9:15

RECEIVED  
BLM AZ STATE OFFICE

**United States Department of the Interior  
Bureau of Land Management  
LANDS/RECREATION & PLANNING  
ONE N CENTRAL AVE  
PHOENIX, AZ 85004 -2203  
Phone: 602-417-9200**

Receipt

No: 2892975

<b>Transaction #:</b> 2979423	<b>ENTERED INTO COMPUTER</b>
<b>Date of Transaction:</b> 10/23/2013	
<b>CUSTOMER:</b>	
SNELL & WILMER LLP 1 S CHURCH AVE STE 1500 TUCSON, AZ 85701-1630 US	

LINE #	QTY	DESCRIPTION	REMARKS	UNIT PRICE	TOTAL
1	1.00	LOCATABLE MINERALS / MINING CLAIMS- NOT NEW-UNADJUD, ONE AUTH NO. ONLY / MINING CLAIM MONEY RECEIVED <b>CASES: AMC405285/\$900.00</b>	TRF - 73	- n/a -	900.00
<b>TOTAL:</b>					<b>\$900.00</b>

PAYMENT INFORMATION						
1	AMOUNT:	900.00	POSTMARKED:	10/21/2013		
	TYPE:	CHECK	RECEIVED:	10/22/2013		
	CHECK NO:	12094				
	NAME:	SNELL WILMER LLP 1 S CHURCH AVE STE 1500 TUCSON AZ 85701-1630 US				

<b>REMARKS</b>

This receipt was generated by the automated BLM Collections and Billing System and is a paper representation of a portion of the official electronic record contained therein.

AMC 371533  
396287  
357560  
357853  
357871  
357873  
358745  
358746  
358032  
359987  
360058  
420234

7-16, 2014

United States Department of Interior  
Bureau of Land Management  
Records Section  
One North Central Avenue  
Suite 800  
Phoenix, Arizona 85011

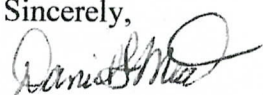
NO. OF CLAIMS 77  
AMOUNT 11935  
RECEIPT NO. 3078185  
INIT: SC  
\*\*BLM-ASO\*\*

**Notice of Intent**  
**ANNUAL CLAIM MAINTENANCE FEES for 2014/2015,**  
**By COPPER FOX SOMBRERO BUTTE CO**

To Whom It May Concern:

The Final Rule as published in the Federal Register implements provisions of the Interior Department and related agencies, *that a Statutorily Authorized Adjustment effective June 30, 2014 that requires an annual rental fee of \$155.00* for each unpatented mining claim and site located and held under the General Mining Law of 1872.

This will serve as notice that **COPPER FOX SOMBRERO BUTTE CO**, whose address for purposes of this filing is 11280 North Shadow Vista Place Tucson, Arizona 85742 intends to hold the mining claims and /or mill sites described in **Exhibit "A"** attached hereto for the assessment years **2014/2015**, by payment of the annual claim maintenance fee of **\$155.00** per claim or site. Payment of **\$11,935.00** is made herewith for such assessment years for each of the unpatented lode claims and sites. The name, BLM serial number, book and page or index number of recording of the location notice is official records of Pinal County, Arizona, of which are set forth in **Exhibit "A"** attached hereto and by this reference incorporated herein.

Sincerely,  


**Daniel L Mead**  
**Cornerstone Lands LLC**  
**Agent for: COPPER FOX SOMBRERO BUTTE CO**

Telephone 520-419-2622

Cc: file

ENTERED  
JUL 17 2014  
BY: RAM

2014 JUL 16 A 10:15



# COPPER FOX SOMBRERO BUTTE CO

Notice of Intent to hold the foregoing unpatented Mining Claims for 2014/2015

RECEIVED  
 U.S. STATE OFFICE  
 PHOENIX, ARIZONA  
 2014 JUL 16 AM 10:17

NO.	AMC	Claim Name	County	Book	Fee Number
1	371533	MAX F1	Pinal	2006	27209
2	371534	MAX F2	Pinal	2006	27210
3	371535	MAX F3	Pinal	2006	27211
4	371536	MAX F4	Pinal	2006	27212
5	371537	MAX F5	Pinal	2006	27213
6	371538	MAX 5	Pinal	2006	31771
7	371539	MAX 6	Pinal	2006	31772
8	371540	MAX 7	Pinal	2006	31773
9	371541	MAX 8	Pinal	2006	31774
10	371542	MAX 9	Pinal	2006	31775
11	371543	MAX 10	Pinal	2006	31776
12	371544	MAX 11	Pinal	2006	31777
13	371545	MAX 12	Pinal	2006	31778
14	371546	MAX 13	Pinal	2006	31779
15	371547	MAX 14	Pinal	2006	31780
16	371548	MAX 15	Pinal	2006	31781
17	371549	MAX 16	Pinal	2006	31782
18	371550	MAX 17	Pinal	2006	31783
19	371551	MAX 18	Pinal	2006	31784
20	371552	MAX 19	Pinal	2006	31785
21	371553	MAX 20	Pinal	2006	31786
22	371554	MAX 21	Pinal	2006	31787
23	371555	MAX 22	Pinal	2006	31788
24	371556	MAX 23	Pinal	2006	31789
25	371557	MAX 24	Pinal	2006	31790
26	371558	MAX 25	Pinal	2006	31791
27	371559	MAX 26	Pinal	2006	31792
28	371560	MAX 27	Pinal	2006	31793
29	371561	MAX 28	Pinal	2006	31794
30	371562	MAX 29	Pinal	2006	31795
31	371563	MAX 30	Pinal	2006	31796
32	371564	MAX 31	Pinal	2006	31797
33	396287	AMY 7	Pinal	2008	119817
34	396288	AMY 9	Pinal	2008	119819
35	396289	AMY 11	Pinal	2008	119821
36	396290	AMY 13	Pinal	2008	119823

*M/SC*

37	396291	AMY 15	Pinal	2008	119825
38	396292	AMY 17	Pinal	2008	119827
39	357560	Magma Chief Ext.	Pinal	2003	20795
40	357561	Battle Axe	Pinal	2003	20796
41	357562	Kin Sabie	Pinal	2003	20794
42	357853	Sunset	Pinal	2003	26072
43	357854	Jewel	Pinal	2003	26073
44	357871	Hot Foot Johnny	Pinal	2003	27362
45	357873	Bagdad MS3601	Pinal	2003	29683
46	357874	Copper Reef No. 2	Pinal	2003	29682
47	358745	Copper Ridge	Pinal	2003	80487
48	358746	Copper Ridge 1	Pinal	2003	80488
49	358032	Lookout MS3601	Pinal	2003	53907
50	357875	Sunday	Pinal	2003	29684
51	359987	Sunset 1	Pinal	2004	10787
52	359988	Sunset 2	Pinal	2004	10788
53	359989	Sunset 3	Pinal	2004	10789
54	360058	Copper Triangle	Pinal	2004	67577
55	359990	Red Mountain	Pinal	2004	10786
56	420234	AMY 1	Pinal	2012	103555
57	420235	AMY 2	Pinal	2012	103556
58	420236	AMY 3	Pinal	2012	103557
59	420237	AMY 4	Pinal	2012	103558
60	420238	AMY 5	Pinal	2012	103559
61	420239	AMY 6	Pinal	2012	103560
62	420240	AMY 8	Pinal	2012	103561
63	420241	AMY 10	Pinal	2012	103562
64	420242	AMY 12	Pinal	2012	103563
65	420243	AMY 14	Pinal	2012	103564
66	420244	AMY 16	Pinal	2012	103565
67	420245	AMY 18	Pinal	2012	103566
68	420246	AMY 19	Pinal	2012	103567
69	420247	AMY 20	Pinal	2012	103568
70	420248	AMY 21	Pinal	2012	103569
71	420249	AMY 22	Pinal	2012	103570
72	420250	AMY 23	Pinal	2012	103571
73	420251	AMY 24	Pinal	2012	103572
74	420252	AMY 25	Pinal	2012	103573
75	420253	AMY 26	Pinal	2012	103574
76	420254	AMY 27	Pinal	2012	103575
77	420255	AMY 28	Pinal	2012	103576

Total number of unpatented mining claims = 77

RECEIVED  
M AZ STATE OFFICE

**United States Department of the Interior**  
**Bureau of Land Management**  
 LANDS/RECREATION & PLANNING  
 ONE N CENTRAL AVE  
 PHOENIX, AZ 85004 -2203  
 Phone: 602-417-9200

Receipt

No: 3078185

<b>Transaction #:</b> 3169415	
<b>Date of Transaction:</b> 07/16/2014	
CUSTOMER:	
COPPER FOX SOMBRERO BUTTE CO 11280 N SHADOW VISTA PL ORO VALLEY, AZ 85742-9678 US	

LINE #	QTY	DESCRIPTION	REMARKS	UNIT PRICE	TOTAL
1	1.00	LOCATABLE MINERALS / MINING CLAIMS- NOT NEW-UNADJUD, ONE AUTH NO. ONLY / MINING CLAIM MONEY RECEIVED CASES: AMC371533/\$11935.00	NOI (77) 2015	- n/a -	11935.00
<b>TOTAL:</b>					<b>\$11,935.00</b>

PAYMENT INFORMATION			
1	AMOUNT:	11935.00	POSTMARKED: N/A
	TYPE:	CHECK	RECEIVED: 07/16/2014
	CHECK NO:	4242	
	NAME:	CORNERSTONE LANDS DLM LLC 11280 N SHADOW VISTA PL ORO VALLEY AZ 85742-9678 US	

REMARKS

This receipt was generated by the automated BLM Collections and Billing System and is a paper representation of a portion of the official electronic record contained therein.

# Snell & Wilmer

LLP  
LAW OFFICES

One South Church Avenue  
Suite 1500  
Tucson, Arizona 85701-1630  
520.882.1200  
520.884.1294 (Fax)  
www.swlaw.com

AMC357560  
357853  
357871  
357873  
358032

AMC358745  
358746  
359987  
360058

MC 371533  
396287  
405285

DENVER  
LAS VEGAS  
LOS ANGELES  
LOS CABOS  
ORANGE COUNTY  
PHOENIX  
RENO  
SALT LAKE CITY  
TUCSON

Rebecca F. Cary, Paralegal  
(520) 882-1387  
rcary@swlaw.com

October 18, 2013

## FEDERAL EXPRESS

United States Department of the Interior  
Bureau of Land Management  
Adjudicator's Office  
Attn: Amy Thrower  
Arizona State Office  
One North Central Avenue  
Suite 800  
Phoenix, Arizona 84005-4427

RECEIVED  
BLM AZ STATE OFFICE  
2013 OCT 22 A 9:13  
PHOENIX, ARIZONA

**RE: Copper Fox Sombrero Butte Co. and Copper Fox Van Dyke Co. – Name Change**


Dear Amy:

Pursuant to our recent telephone conversation, enclosed is this Firm's check in the amount of \$900.00 to cover the transfer fees for the unpatented mining claims associated with the above-referenced entities.


Enclosed are copies of our letters dated September 18, 2013 with respect to the name change for each corporation.

Please contact me at (520) 882-1387 if you have any questions or need anything further to complete the transfer.

Very truly yours,

  
Rebecca F. Cary  
Paralegal

RFC/al  
Enclosures  
cc: Jim Allen, Esq.

ENTERED  
NOV 22 2013  
BY: 

# Snell & Wilmer

LLP  
LAW OFFICES

One South Church Avenue  
Suite 1500  
Tucson, Arizona 85701-1630  
520.882.1200  
520.884.1294 (Fax)  
www.swlaw.com

James P. Allen, Esq.  
(801) 257-1956  
jpallen@swlaw.com

DENVER  
LAS VEGAS  
LOS ANGELES  
LOS CABOS  
ORANGE COUNTY  
PHOENIX  
RENO  
SALT LAKE CITY  
TUCSON

September 18, 2013

United States Department of the Interior  
Bureau of Land Management  
Attn: Adjudicator  
Arizona State Office  
One North Central Avenue  
Suite 800  
Phoenix, Arizona 84005-4427

**RE: Copper Fox Van Dyke Co.**


Dear Sir or Madam:

This Firm represents Copper Fox Van Dyke Co. (the "Corporation"), which is the owner of 35 unpatented mining claims located in Gila County, Arizona, as set forth on the attached Exhibit A.

This letter is to notify the Department that the Corporation has changed its name to Desert Fox Van Dyke Co. A copy of the approved name change from the Arizona Corporation Commission is attached as Exhibit B.

Please contact me at (801) 257-1959 if you have any questions or need anything further to complete the transfer.

Very truly yours,



James P. Allen

JPA:jmc  
Enclosures

RECEIVED  
BLM AZ STATE OFFICE  
2013 OCT 22 A 9:11  
PHOENIX, ARIZONA

EXHIBIT A

Any and all interest in and to the following real property, specifically limited to the mineral rights and interests in and underlying said real property located in Township 1 North, Ranges 14 and 15 East, Gila and Salt River Meridian, Gila County, Arizona, granted to Bennu Properties, LLC by that certain Judgment dated September 14, 2011, and that certain Partial Judgment dated November 23, 2011, as represented by the following Gila County Assessor Tax Parcel Numbers:

RECEIVED  
BLM AZ STATE OFFICE  
2013 OCT 22 A 9:14  
GILA COUNTY ARIZONA

Gila County Assessor Parcel Number	Legal Description
04 204-13-005-E-1	Legal Description: PAT MNG CLAIMS SEC 36 1N 14E PT ONWARD & ONWARD #2 MS3243 16. 3AC (SEE DKT 580 PAGE 77 FOR SUB-SURFACE RIGHTS)
04-204-13-005-F-0 (NOTE: Assessor lists this as 04 204-13-005-G and 04 204-13-005-H)	patent mining claims sec 36 in 14e solace #2 ms 2403 & onward #3 ms 32 43 exc n 158' of e 200' of solace #2 33. 7AC (see dkt 580 page 77 for sub-surface rights (Assessor lists 04 204-13-005-G as Legal Description: PAT MINING CLAIM ONWARD #3, MS 3243 SEC 36 T1N R14E = 20.67 AC (OUT OF 204-13-005F) FOR SUB-SURFACE RIGHTS) and 04 204-13-005-H as Legal Description: PAT MINING CLAIMS SOLACE #2, MS 2403 , LESS & EXCEPT THE NORTH 158' OF THE EAST 200' SEC 36 T1N R14E = 12.46 (OUT OF 204-13-005F)
04-204-13-016- -8	Legal Description: PAT MNG CLAIMS SEC 36 1N 14E MS3254 BLUE BELL #3 EXC PTSOLD 23. 5AC (SEE DKT 580 PAGE 77 FOR SUB-SURFACE RIGHTS)
04-204-13-017-A-0	Legal Description: PAT MNG CLAIM SEC 36 1N 14E E PT BLUE BELL #2 MS 3254 5AC (SEE DKT 580 PAGE 77 FOR SUB-SURFACE RIGHTS)
04 204-13-017-B-9	Legal Description: PAT MNG CLAIM SEC 36 1N 14E W PT BLUE BELL #2 MS 3254 EXCPT SOLD 5AC (SEE DKT 580 PAGE 77 FOR SUB SURFACE RIGHTS)
04 204-13-019- -7	Legal Description: PAT MNG CLAIM SEC 36 1N 14E SOLACE #1 MS2403 EXC BEG COR #1 TH N 25DEG 17MIN W 583.8' TH S 78DEG 18MIN W 400' TH S26DEG 45MIN W 40 0' TH S 52DEG 05MIN E 334.9' TH N 78DEG13MIN E 568.9' TO POB 11 .29AC

- 04 204-13-515- -0      Legal Description: PT SECS 35 & 36 T1N R15E SUB SUR RTS  
BELOW 40' OF REDCLOUD & SNAIL MNG CLAIMS (SEE DKT 580  
PAGE 77 FOR SUB-SURFACE RIGHTS)
- 04 204-13-520- -4      Legal Description: PAT MNG CLAIM SEC 36 1N 15E PT LONG  
SHOT MS2403 SUB SURF RTS BELO W 40' ON WLY 600' 8.1AC  
(SEE DKT 580 PAGE 77 FOR SUB-SURF RIGHTS)
- 04 204-14-012-E-4      Legal Description: PAT MINING CLAIMS SULPHIDE & SULPHIDE  
#2 SUR 3254 S OF SMELTER CANYON ROAD 4AC (SEE DKT 580  
PAGE 77 FOR SUB-SURFACE RIGHTS)
- 04 204-14-013-A-1      Legal Description: PAT MNG CLAIMS SEC 36 1N 14E SHO ME #2  
COPPER CENTER & SULPHIDE#1 MS3232 EXC PT SUB. & ELY PT  
OUT OF CITY LIMITS 4.28AC IPR ON (898-50-041A) (SEE DKT 580  
PAGE 77 FOR SUB-SURFACE RIGHTS)
- 04 204-14-013-B-0      patent mining claims sec 36 1n 14e sho me #2 copper center & sulphide  
(NOTE: Assessor #1 ms 3232 exc pt sub & pt w of city limits 11. 5ac (see dkt 580 page 77  
lists this as 04 204- for sub-surface rights; (Assessor shows legal description for 04 204-14-  
14-013D and 04 013D as BEG AT COR NO. 2 OF SHOW ME NO 2 MS 3232; TH S20  
204-14-013E)      39'W, 620.0'; TH S20 39'W,539.0(C); TH N39 0'54 W,214.46'(C); TH  
N25 12'30 E, 136.15'; TH N29 42'E, 30.61'; TH S60 18'E, 35.0'; TH N29  
42'E, 106.1'; TH N60 18'W, 35.0'; TH N29 42'E,120.0'; TH N60  
18'W,65.0'; TH N29 42'E,381.02'; TH S23 20'E, 81.35'; TH S86 49'E,  
16.76'; TH S75 09'E, 15.51'; TH NORTH 120.68'; TH N10 15'E, 169.92';  
TH N89 59'E,131.97' TO THE POB NESEC 36 T1N R14E; = 3.62 AC  
(OUT OF 204-14-013B) and 04 204-14-013E as BEG AT COR 1 OF  
SULPHIDE NO 1 MS 3232; TH N85 36'W, 676.53'(C); TH N47 27'E,  
45.9'; TH WEST 440.95'(C); TH N29 39'E, 746.7'; TH N50 06'E, 30.0';  
TH S39 54'E, 262.37'; TH S33 16'W, 657.48' TO THE POB NESEC 36  
T1N R14E; = 4.97 AC(OUT OF 204-14-013B)

RECEIVED  
 PLM & MIN OFFICE  
 APR 22 A 9:14  
 TULSA, OKLA

- 04 204-14-501-B-0      Legal Description: PT OF SECS 25 26 35 & 36 T1N R15E (UNSURVEYED) THE SUBSURFACE RIGHTS OF GREATER THAN 500' IN DEPTH OF IRON LODE; ORPHAN; CRACKER JACK; WHITE CAPTIVE; VESPER MINE & CHIEF MNG CLAIMS MS 3069 & LYNG SW OF SPRR R/W & FOLLOWING DESC LINE BEG AT A PT ON NW LINE OF IRON LODE MNG CLAIM WH BEARS S 81 DEG 01 MIN W 293.9' FROM NW COR OF SAID IRON LODE TH S 83 DEG 51 MIN 30 SEC E 906.8' TH S 71 DEG 37 MIN 30 SEC E 292.2' TH S 75 DEG 39 MIN 30 SEC E 345.7' TH S 68 DEG 26 MIN 30 SEC E 232.7' TH N 35 DEG 26 MIN E 103.6' M/L TO SWLYR/W LINE OF SPRR EXC THOSE PCLS SOLD DESC IN BK TO MINES 19/25 & 39
- 04 204-14-502- -5      Legal Description: SUBSURFACE RIGHTS GREATER THEN 500 FEET SHO ME NO 2; GRAY COPPER; COPPER CENTER & SULPHIDE NO 1 UNDERLYING SUBSURFACE RIGHTS SOLD (SEE DKT 580 PAGE 77 FOR SUB-SURFACE RIGHTS)
- 04 204-15-574- -7      Legal Description: SUBSURFACE RIGHTS BELOW 500' UNDER LOT 1 OR BALANCE EASY MONEY FRAC & PT SHO ME MC SEC 25 T1N R15E DEEDS 37/621 & 623 (SEE DKT 580 PAGE 77 FOR SUBSURFACE RIGHTS)
- 04 204-16-004- -1      sho me #2 mining claim lot 1 blk 63 bk 14 pg 136 of mining deeds (see (NOTE: Assessor's records show this parcel as 04 204-16-014) legal description of 04 204-16-014 as Legal Description: SHO ME #2 MINING CLAIM LOT 1 BLK 63 BK 14 PG 136 OF MINING DEEDS (SEE DKT 580 PAGE 77 FOR SUB-SURFACE RIGHTS)
- 04 204-16-031- -0      Legal Description: BALANCE OF COPPER CNTR MNG CLAIM MINERAL SUR #3232 IN SEC 36 1N 14 E NE NE (SEE DKT 580 PAGE 77 FOR SUB-SURFACE RIGHTS)
- 04 204-16-035- -2      Legal Description: PT NW 4 SEC 31 1N 15E PT WITHIN WESTWARD ADD SEC NUMBERED LOTS (SEE DKT 580 PAGE 77 FOR SUB-SURFACE RIGHTS)
- 04 206-16-036- -5      Legal Description: PT COPPER CENTER MC SEC 36 1N 14E COM AT PNT FROM WH SW COR SEC 30 1N 15E BEARS N 20 DEG 27 MIN 30 SEC E 685.3' TH S 20 DEG 34 MIN E 96.2' TO POB TH S 20 DEG 34 MIN E 145.6' TH N 74 DEG 35 MIN W 247.8' TO RR R/W TH N 69 DEG 26 MIN E 200' (SEE DKT 580 PAGE 77 FOR SUB-SURFACE RIGHTS)

DIVISION OF REVENUE  
 OFFICE  
 A 9-14



- 04 206-08-005- -6      Legal Description: PAT MINING CLAIM S H VAN SLYCK PAT #91944 BAL OF THE SHO ME SEC 3 0 1N 15E AC FRACT (SEE DKT 580 PAGE 77 FOR SUB-SURFACE RIGHTS)
  
- 04 206-23-501- -2      Legal Description: SUBSURF RIGHTS BELOW 500' ON PT MYRTLE PAT MNG CLAIM SW SEC 30 T 1N R15E COM W4 COR SEC 30 TH S 27DEG 59MIN E 790'TH S 69DEG 15MINE 603.81' TO POB TH S 69DEG 15MIN E 464.76' TH S 53DEG 42MINW 17.21' TH S 36DEG 18MIN E 321.16' TH S 62DEG 55MIN W 272.1 ' TH N 162.23' TH W 818.83' TH N 69DEG 15MIN W 62.75' TH N 5 3DEG 42MIN E 631.6' TO POB; ALSO BEG ON LINE 3-4 AT N LINE LO T 4 TH E 818.83' TH S 162.23' TH S 62DEG 55MIN W 187.84' TO COR # 3TH N 69DEG 15MIN W 696.95' TO POB EXC RR R/W SUBSURF RIGHTS BELOW 40' LOT 4 PT SW SW SEC 30 T1N R15E EXC BEGSW COR SEC 30 T H N 260' TH S 36DEG 22MIN 20SEC E 169.28' TO SP R/W TH ALNG R/W T O S BNDRY SEC 30 TH W ALNG S BNDRY TO POB ALSO LOT 8 SEC 30 NW SW
  
- 04 206-23-502- -5      Legal Description: SUBSURFACE RIGHTS PART EASY MONEY FRAC IN SEC 25 T1N R14E DEEDS 37 /621 & 623 (SEE DKT 580 PAGE 77 FOR SUB-SURFACE RIGHTS)
  
- 04 206-23-504- -1      Legal Description: SUBSURFACE RIGHTS BELOW 500' ON PT SHO ME CLAIM BEG AT PTFROM WHI CH SW COR SEC 30 T1N R15E BEARS S 42DEG 25MIN E 420.02' TH N 36DEG 23MIN W 390' TH N 53DEG 37MIN E 125'TH S 36DEG 23MIN E 390' TH N 53DEG 37MIN E 75' TH S 36DEG 23MIN E 29' TH S 20DEG 39MIN W 1 78.8' TH N 36DEG 23MIN W 100.24' TH S 53DEG 37MIN W 50' TO POB
  
- 04 206-23-505- -4      Legal Description: SUBSURFACE RIGHTS BELOW 40' ON SHO ME CLAIM M S 2540 EXC PCLS SOL D (SEE DKT 580 PAGE 77 FOR SUB-SURFACE RIGHTS)
  
- 04 206-07-502- -9      Legal Description: SUBSURFACE RIGHTS BELOW 40' OF SW SW & NW SW EXC N2 N2 NWSW SEC 3 3 T1N R15E 67.6AC
  
- 04 206-07-503- -2      Legal Description: SUBSURFACE RIGHTS BELOW 40' E2 SE; E2 NW SE & SW SE EXCNW NW SWSE SEC 33 T1N R15E 131.3AC

RECEIVED  
 COUNTY CLERK  
 9-11-07  
 2:07 PM

- 04 206-08-501- -9      Legal Description: PT OF SE OF SEC 30 1N 15E LYNG S OF RR & S  
& E OF BUENAVISTA TE RR OF TOWN OF MIAMI (SEE DKT 580  
PAGE 77 FOR SUB-SURFACE RIGHTS)
- 04 206-08-503- -5      Legal Description: SEC 30 1N 15E SUBSUR RIGHTS IN PCL LYNG  
IN SENW OF SEC 30PCL BEIN G BOUNDED ON S BY MIAMI  
CITY LIMITS PCL BEING PT OF PCL DESC 27/2 75 (SEE DKT 580  
PAGE 77 FOR SUB-SURFACE RIGHTS)
- 04 206-08-504- -8      Legal Description: SEC 30 1N 15E SUBSUR RIGHTS IN PCL LYNG  
IN SW NE OF SEC30 BEINGBOUNDED ON THE S BY MIAMICITY  
LIMITS PCL BEINGPT OF PCL DESC I N 27/275
- 04 206-08-505- -1      Legal Description: SEC 30 1N 15E SUBSUR RIGHTS IN PCL LYNG  
IN SE NE SEC 30BOUNDED ON S BY MIAMI CITY LIMITS PCL  
BEING PT OF PCLDESC IN 27/275
- 04 206-08-506- -4      Legal Description: BEG SE COR NW4 SEC 30 TH S 89DEG 58MIN W  
1267.16' TO SWCOR SE N W TH N 0DEG 7MIN 7SEC W 799.82' TO  
NE COR REDSPRINGS & SE CORS & JOHNS #2 TH S 78DEG  
25MIN E 153.44' TH S 78DEG 25MIN E 540.2 6' TH S 1DEG 03MIN  
20SEC E 319.28' TH N 57DEG 40MIN E 1364. 77' TH S 35DEG  
50MIN E 594.9' TH S 35DEG 50MIN E 5.1' TH N 57DE G 40MIN E  
1500'TH S 35DEG 50MIN E 175.13' TH N 57DEG 35MIN E 21 9.45'  
TH S 1DEG 02MIN 20SEC W 1354.95' TH S 89DEG 58MIN 38SEC  
W2323.3' TH S 89DEG 58MIN 38SEC W 161.67' TO POB LESS PTS N  
OF MI AMI TWNS LIMITS 67.4AC 11/372 SUBSURF RIGHTS  
ONLY
- 04 206-08-507-A-6      Legal Description: SUBSURFACE RIGHTS POR NWLY/2 OF THE S/2  
SW/4 THE SE/4 OF SEC 29 T1N R15E. OUT OF 206-08-507
- 04 206-08-507-B5      Legal Description: POR SELY/2 OF THE S/2 SE/4 & THE SE4 OF SEC  
29 T1N R15E SUBSURFACE ONLY OUT OF 206-08-507
- 04 206-13-501- -3      Legal Description: SUBSUR RIGHTS PT OF VAN DYKE PAT  
#284767 BEING PT OF NWSE OF SE C 30 1N 15E LYNG SE OF  
ARIZ EASTERN RR R/W & LYNGN OF MILTON ADD (NOW  
ABANDONED)(SEE DKT 580 PG 77 FOR SUB-SURFACE RIGHTS)

NO  
SEARCHED  
INDEXED  
SERIALIZED  
FILED  
APR 22 A 9 11  
FBI - MIAMI

- 04 206-13-502- -6      Legal Description: SUB SURF RIGHTS PT OF VAN DYKE PAT #248767 BEING PT OF THE NW S E OF SEC 30 IN 15E LYNG SE OF AZ EASTERN RR R/W &N OF MOUNTAIN VI EW SUB(SEE DKT 580 PG 77 FOR SUB-SURFACE RIGHTS)
- 04 206-18-141- -6      Legal Description: SUR RIGHTS IN PCL LYNG E OF KENNEY DRIVE OF RED SPRINGSADD TO O RIG TWNS OF MIAMI IN SEC 30SW NW T1N R15E
- 04 206-18-501- -8      Legal Description: SUB SUR RTS BELOW 200' IN TRI IN NW SW SEC 30 DESC 2AC
- 04 206-19-501- -1      Legal Description: SUBSURF RIGHTS BELOW 40' OF PT SEC 30 T1N R15E BEG SW CORSE NW SE C 20 TH N 0DEG 07MIN W 799.82' TO NE COR RED SPRINGS ADD TH N78DEG 25MIN W TO NW COR RED SPRINGS ADD TH S 01DEG 02MIN E 1578. 2' TH S 39DEG 22MIN E 260' TH S69DEG 15MIN E 602.55' TO E BNDRYRED SPRINGS ADD TH S69DEG 15MIN E 551.1' TH S 62DEG 55MIN W 163.1' TH N 89DEG52MIN E 1283.5' TO SE COR ORIGINAL TWNS MIAMI THN 0DEG7MIN W 1312.9' TO NE COR ORIGINAL TWNS MIAMI TH S 89DEG44MIN W 1279.7' TO POB MINES 17/86 90.26AC
- 04 206-21-501- -6      Legal Description: SUBSURFACE RIGHTS BELOW 500' LOTS 1, 2, 3 & 4 OF BLOCK 4 HIGH SCHOOL ADDITION PLAT 55
- 04 206-21-502- -9      Legal Description: SUBSURFACE RIGHTS BELOW 500 OF LOTS 1 & 2 BLOCK 5 HIGH SCHOOL ADDITION PLAT 55, SEC 30 T1N R15E
- 04 206-21-503- -2      Legal Description: SUBSURFACE RIGHTS BELOW 500', ALL OF BLK 6 OF HIGH SCHOOL ADDITION PLAT 135
- 04 206-21-504- -5      Legal Description: SUBSURFACE RIGHTS BELOW 500', LOTS 2, 3, 4, 5, 6, 7 & 8 OF BLOCK 8, HIGH SCHOOL ADDITION PLAT 55
- 04 206-21-505- -8      Legal Description: SUBSURFACE RIGHTS BELOW 500' OF LOTS 3, 4, 5, 6, 7 & 8 BLOCK 9 IN HIGH SCHOOL ADDITION PLAT 135
- 04 206-21-506- -1      Legal Description: SUBSURFACE RIGHTS BELOW 500' OF LOTS 1 THRU 19 OF BLOCK 10 IN HIGH SCHOOL ADDITION PLAT 55

2012 OCT 22 A 9 11  
 COUNTY CLERK'S OFFICE

04 206-21-507- -4      Legal Description: SUBSURFACE RIGHTS BELOW 500 OF LOTS 4  
& 5 OF BLOCK 11 OF 'HIGH SCHOOL ADDITION PLAT 135

04 206-21-508- -7      Legal Description: SUBSURFACE RIGHTS BELOW 500' OF ALL OF  
BLOCK 12 OF HIGH SCHOOL ADDITION PLAT 55

04 206-21-509- -0      Legal Description: SUBSURFACE RIGHTS BELOW 500' OF LOTS 1,  
2, 3, 5, 6, 7, 8 & 9 OF BLOCK 13 IN HIGH SCHOOL ADDITON PLAT  
55

04 206-21-510- -2      Legal Description: SUBSURFACE RIGHTS BELOW 500' IN ALL OF  
BLOCK 14 OF HIGH SCHOOL ADDITION PLAT 55

04 206-21-511- -5      Legal Description: SUBSURFACE RIGHTS BELOW 500' IN ALL OF  
BLOCK 15 OF HIGH SCHOOL ADDITION PLAT 55

04 206-21-512- -8      Legal Description: SUBSURFACE RIGHTS BELOW 200' HIGH  
SCHOOL ADDITION ALL OF BLK 16

04 206-21-513- -1      Legal Description: SUBSURFACE RIGHTS BELOW 500'HIGH  
SCHOOL ADDITION ALL BLK 17

04 206-21-514- -4      Legal Description: SUBSURFACE RIGHTS BELOW 500'HIGH  
SCHOOL ADDITION ALL OFBLK 18

RECEIVED  
BLM AZ STATE OFFICE  
2013 OCT 22 A 9:14  
PHOENIX, ARIZONA

**EXHIBIT B**

Any and all interest in and to the following surface rights located in Township 1 North, Ranges 14 and 15 East, Gila and Salt River Meridian, Gila County, Arizona, granted to Bennu Properties, LLC by that certain Judgment dated September 14, 2011, and that certain Partial Judgment dated November 23, 2011, as represented by the following Gila County Assessor Tax Parcel Numbers:

Gila County Assessor Parcel Number	Legal Description
04 206-17-026-C-0	Legal Description: POR OF SW SE NW SEC 30 T1N R15E; THE POR SW OF MIAMI TWN LMTS IN SW SE NW SEC 30; EXC BEG NE COR LT 71 MARS ADD; TH N 36D18' W 166'; TH S 53D42' W 65'; TH S 32D50' E 166.25'; TH N 53D42' E 75' POB; & EXC COM NE COR MAR ADD LT 71; TH N 36D18' W 200' POB; TH N 32D53' W 251.25'; TH N 43D09' W 176.25'; TH N 59D58' W 46.50'; TH ALG A LEFT CURV 76.50'; TH S 33D46' E 43.10'; TH N 52D E 11.10'; TH S 40D54' E 178'; TH S 22D24' E 96.90'; TH S 53D42' W 64.50'; TH S 75D03' E 13.40'; TH S 70D34' E 139.45'; TH N 53D42' E 60.90' POB; EXC BEG SE COR LT 95 RED SPRINGS ADD; TH N 65D54' W 34.40'; TH S 75D03' E 203.50'; TH S 70D34' E 50'; TH S 61D02' E 84.30'; TH S 44D59' E 27.60'; TH S 35D41' W 66.90'; TH N 46D34' W 108.30'; TH S 31D28' W 45.20'; TH N 60D21' W 156'; TH S 68D51' W 57.10'; TH N 26D06' W 86' POB; ALSO EXC ANY PT OF THE ORIG TWST OF MIAMI; RED SPRINGS ADD AND MARS ADD; APPROX 3.29
04 206-18-007- -1	Legal Description: RED SPRINGS ADD LOT 513 BLK 26
04 206-18-062- -0	Legal Description: RED SPRINGS ADD LOT 632 BLK 37
04 206-18-066- -2	Legal Description: RED SPRINGS ADD LOT 640 BLK 37
04 206-18-067- -5	Legal Description: RED SPRINGS ADD LOT 642 BLK 37
04 206-18-068- -8	Legal Description: RED SPRINGS ADD LOT 644 BLK 37
04 206-18-089- -9	Legal Description: RED SPRINGS ADD LOT 116 BLK 38
04 206-18-090- - 1	Legal Description: RED SPRINGS ADD LOTS 641 643 BLK 38

RECEIVED  
 BLM AZ STATE OFFICE  
 2013 OCT 22 A 9:14

04 206-18-092-A-6 Legal Description: RED SPRINGS ADD ALL OF BLK 39 LESS LOT 89;EXC POR LYING S OF TAX AREA CODE 4000;=0.93 AC M/L (OUT OF 206-18-092)

04 206-18-092-B-5 Legal Description: RED SPRINGS ADD ALL OF BLK 39 LESS LOT 89;EXC POR LYING N OF TAX AREA CODE 4030;=1.32 AC M/L (OUT OF 206-18-092)

04 206-18-093-A-9 Legal Description: RED SPRINGS ADD ALL OF BLK 40;ESC POR LYING S OF TAX AREA CODE 4000;=1.13 AC M/L (OUT OF 206-18-093)

04 206-18-093-B-8 Legal Description: RED SPRINGS ADD ALL OF BLK 40;EXC POR LYING N OF TAX AREA CODE 4030;=0.15 AC M/L (OUT OF 206-18-093)

04 206-18-094- -3 Legal Description: RED SPRINGS ADD LOT 117 BLK 41

04 206-18-095-A-5 Legal Description: RED SPRINGS ADD OF BLK 41 LESS LOT 117;EXC POR LYING S OF TAX AREA CODE 4000;=1.15 AC M/L (OUT OF 206-18-095)

04 206-18-095-B-4 Legal Description: RED SPRINGS ADD ALL OF BLK 41 LESS LOT 117;EXC POR LYING N OF TAX AREA CODE 4030;=0.80 AC M/L (OUT OF 206-18-095)

04 206-18-098- -5 Legal Description: RED SPRINGS ADD LOTS 633 635 637 639 641 643 645 BLK 41

04 206-18-099- -B Legal Description: RED SPRINGS ADD LOT 724 BLK 41

04 206-18-102- -3 Legal Description: RED SPRINGS ADD LOTS 728 730 BLK 41

04 206-18-104- -9 Legal Description: RED SPRINGS ADD LOT 753 BLK 43

04 206-18-105-A-1 Legal Description: LOT 757 AND POR LOT 755 BLK 42 LYING N & W OF SUMMIT AVE;=0.16 AC M/L (OUT OF 206-18-105)

04 206-18-105-B-0 Legal Description: SRLY POR LOT 755 BLK 42;BOUND BY WEST BNDRY OF RED SPRINGS ADD ON WEST AND SUMMIT AVE R/W ON EAST;=0.003 AC M/L(OUT OF 206-18-105)

04 206-18-106- -5 Legal Description: RED SPRINGS ADD LOTS 759 761 763 765

04 206-18-108- -1 Legal Description: RED SPRINGS ADD LOT 751 BLK 43

RECEIVED  
 BLM AZ STATE OFFICE  
 2017 OCT 22

- 04 206-18-110- -6      Legal Description: RED SPRINGS ADD LOT 703 LESS W 7' BLK 44
- 04 206-18-111- -9      Legal Description: RED SPRINGS ADDITION LOTS 705707BLK44
- 04 206-18-133- -3      Legal Description: RED SPRINGS ADD PCL IN N OF & ADJ TO LOT 722 BLK 44
- 04-206-18-115- -1      Legal Description: RED SPRINGS ADD W 7' LOT 703; BAL LOT 709 BLK 44 197/103 197/104 310/289
- 04 206-17-027- -6      Legal Description: PCL OF LAND LYNG N OF MIAMI AVE(ALSO KNOWN AS MEXICANCANYON) & S OF MIAMI TOWN LIMITS BNDRY IN SW SE NW SEC 301N 15E
- 04 206-18-017-A-9      Legal Description: RED SPRINGS ADD LOTS 94,96,98,100,102,104,105,106,108,110,112,114 116,118,120;LOT 122 WITH NE4 OF SW4 SEC 30;EXC THAT POR MYRTLE PAT LODE MNG CLAIM SITUATE IN SAID SUB ALL IN BLK 28;EXC THAT POR LYING S OF TAX AREA CODE 4000;=0.41 AC M/L (OUT OF 206-18-017)
- 04 206-18-017-B-8      Legal Description: RED SPRINGS ADD LOTS 94,96,98,100,102,104,106,108,110,112,114, 116,118,120;LOT 122 WITH NE 4 OF SW4 SEC 30 SEC THAT POR MYRTLE PAT LODE MNG CLAIM SITUATE IN SAID SUB ALL IN BLK 28;EXC THAT POR LYING N OF TAX AREA CODE 4030;=0.82 AC M/L(OUT OF 206-18-017)
- 04 206-18-018- -3      Legal Description: RED SPRINGS ADD LOTS 124 126 128 130 & FRAC N OF 132 BLK 28
- 04 206-18-141- -6      Legal Description: SUR RIGHTS IN PCL LYNG E OF KENNEY DRIVE OF RED SPRINGSADD TO O RIG TWNS OF MIAMI IN SEC 30SW NW T1N R15E
- 04 206-18-142- -9      Legal Description: PT SW NW SEC 30 T1N R15E; BEG AT NE COR LOT 120 OF RED SPRINGS ADD; TH N 24D33' W 168.55'; TH S 78D25' E 278.70'; TH S 0D08' W 282.78'; TH N 89D51' W 135.77'; TH N 19D47' W 196.70' TO POB; APPROX 1.39 AC M/L

RECEIVED  
 CIVIL SERVICE OFFICE  
 11/22 A 9:14

**EXHIBIT A**

The Property consists of the following described unpatented mining claims situated in the Miami Mining District, Gila County, Arizona, the names of which, the serial numbers assigned by the Arizona State Office of the Bureau of Land Management, and the book and page of recording of the location notices thereof in the office of the Gila County Recorder's Office are as follows:

PHOTOGRAPHY

2013 OCT 22 AM 9:14

RECEIVED  
BLM AZ STATE OFFICE

Claim Name	BLM/ AMC#	Location Date	Gila County #	Section	Township	Range
MIA-1	AMC405285	11/12/2010	2010-012604	29, 30, 31, 32	1 North	15 East
MIA-2	AMC405286	11/12/2010	2010-012605	30, 31	1 North	15 East
MIA-3	AMC405287	11/12/2010	2010-012606	30, 31	1 North	15 East
MIA-4	AMC405288	11/12/2010	2010-012607	30, 31	1 North	15 East
MIA-5	AMC405289	11/12/2010	2010-012608	30, 31	1 North	15 East
MIA-6	AMC405290	11/12/2010	2010-012609	30, 31	1 North	15 East
MIA-7	AMC405291	11/12/2010	2010-012610	30, 31	1 North	15 East
MIA-8	AMC405292	11/12/2010	2010-012611	30, 31	1 North	15 East
MIA-9	AMC405293	11/12/2010	2010-012612	31	1 North	15 East
MIA-10	AMC405294	11/12/2010	2010-012613	31	1 North	15 East
MIA-11	AMC405295	11/14/2010	2010-012647	31	1 North	15 East
MIA-12	AMC405296	11/14/2010	2010-012648	31	1 North	15 East
MIA-13	AMC405297	11/12/2010	2010-012614	31, 36	1 North	15 East, 14 East
MIA-14	AMC405298	11/12/2010	2010-012615	31	1 North	15 East
MIA-15	AMC405299	11/12/2010	2010-012616	31	1 North	15 East
MIA-16	AMC405300	11/14/2010	2010-012649	31	1 North	15 East
MIA-17	AMC405301	11/14/2010	2010-012650	31	1 North	15 East
MIA-18	AMC405302	11/12/2010	2010-012617	31, 36	1 North	15 East, 14 East
MIA-19	AMC405303	11/12/2010	2010-012651	31, 1	1 North, 1 South	15 East, 14 East
MIA-20	AMC405304	11/12/2010	2010-012652	31, 1	1 North, 1 South	15 East, 14 East
MIA-21	AMC405305	11/13/2010	2010-012653	31, 1	1 North, 1 South	15 East, 14 East
MIA-22	AMC405306	11/13/2010	2010-012654	31, 1	1 North, 1 South	15 East, 14 East
MIA-23	AMC405307	11/13/2010	2010-012655	31, 36, 1	1 North, 1 North, 1 South	15 East, 14 East, 14 East
MIA-24	AMC405308	11/13/2010	2010-012656	36, 1, 2	1 North, 1 South	14 East



MIA-25	AMC405309	11/13/2010	2010-012657	36, 1, 2	1 North, 1 South	14 East
MIA-26	AMC405310	11/13/2010	2010-012658	36, 1, 2	1 North, 1 South	14 East
MIA-27	AMC405311	11/13/2010	2010-012659	36, 1	1 North, 1 South	14 East
MIA-28	AMC405312	11/13/2010	2010-012660	36, 1	1 North, 1 South	14 East
MIA-29	AMC405313	11/13/2010	2010-012661	36, 1	1 North, 1 South	14 East
MIA-30	AMC405314	11/13/2010	2010-012662	36, 1	1 North, 1 South	14 East
MIA-31	AMC405315	11/13/2010	2010-012663	36, 1	1 North, 1 South	14 East
MIA-32	AMC405316	11/14/2010	2010-012664	36	1 North	14 East
MIA-33	AMC405317	11/14/2010	2010-012665	36	1 North	14 East
MIA-34	AMC405318	11/14/2010	2010-012666	36	1 North	14 East
MIA-35	AMC405319	11/12/2010	2010-012618	36	1 North	14 East

I:\FILES\DOCS\BELL19\120696\DOC\MU6532.DOC

RECEIVED  
 IN MAIL SERVICE  
 2013 OCT 22 A 9 14

**EXHIBIT B**  
**Articles of Amendment**  
**[attached]**

RECEIVED  
BLM AZ STATE OFFICE

2013 OCT 22 A 9:14

PHOENIX, ARIZONA

AUG 28 2013 12:30 PM SNELL AND WILMER LLP 2400041294 10

AZ Corp. Commission



04366214

AZ CORPORATION COMMISSION  
FILED

AUG 28 2013

FILE NO: 1779101-3

DO NOT WRITE ABOVE THIS LINE; RESERVE FOR ACC USE ONLY

**ARTICLES OF AMENDMENT  
FOR-PROFIT CORPORATION**  
Read the Instructions C014

1. ENTITY NAME - give the exact name of the corporation as currently shown in A.C.C. records

Copper Fox Van Dyke Co.

2. A.C.C. FILE NUMBER: 17791013

Find the A.C.C. file number on the upper corner of filed documents OR on our website at: <http://www.azcc.com/2400041294>

3. Date on which the attached amendment was adopted: 08/22/2013

4. Does the amendment provide for an exchange, reclassification or cancellation of issued shares?  
 Yes - go to number 4.1 and continue.  No - go to number 5 and continue.

4.1 If your answer to number 4 was "yes," does the amendment contain provisions for implementing the exchange, reclassification or cancellation of issued shares?  
 Yes - go to number 5 and continue.  No - go to number 4.2 and continue.

4.2 If your answer to number 4.1 was "no," you must provide a statement of the provisions for implementing the exchange, reclassification or cancellation of issued shares - attach a separate sheet with the statement.

5. Check one box concerning approval of the amendment and follow instructions (review the Instructions C014 for information about voting groups):

- Approved by incorporators or board of directors without shareholder action, and shareholder approval was not required or no shares have been issued - go to number 6.
- Approved by shareholders but not voting groups - complete numbers 5.1 and 5.2.
- Approved by shareholders and voting groups - complete numbers 5.1, 5.2, and 5.3.
- Approved by voting group(s) only - complete numbers 5.1 and 5.3.

5.1 Shares - list below each class and/or series of shares and the total number of outstanding shares for each class or series (example: common stock, 100 shares). If more space is needed, check this box  and complete and attach the Shares Issued Attachment form C097.

CLASS	SERIES	TOTAL
Common	0	100

RECEIVED  
BLM AZ STATE OFFICE  
2013 OCT 22 A 9:14

5.2 Shareholder approval (all blanks must be filled in):

Total votes entitled to be cast	Votes in favor that were sufficient for approval of amendments	Votes against amendments
100	100	0

5.3 Voting Groups - complete each blank below for each voting group. Review the Instructions C014 for information about voting groups. If more space is needed, check this box [ ] and complete and attach the Voting Attachment form C089.

Voting Group (class / series)	Total votes in voting group	Disruptive votes at meeting	Votes in favor that were sufficient for approval of amendments	Votes against amendments

RECEIVED  
 BLM AZ STATE OFFICE  
 2013 OCT 22 A 9:15  
 PHOENIX, ARIZONA

6. A copy of the corporation's amendment must be attached to these Articles.

**SIGNATURE:** By checking the box marked "I accept" below, I acknowledge under penalty of perjury that this document together with any attachments is submitted in compliance with Arizona law.

I ACCEPT

*Catherine Henderson*

Catherine Henderson

August 22, 2013

**REQUIRED - check only one:**

<input type="checkbox"/> I am the Chairman of the Board of Directors of the corporation filing this document.	<input checked="" type="checkbox"/> I am a duly authorized Officer of the corporation filing this document.	<input type="checkbox"/> I am a duly authorized Secretary, trustee, receiver, or other court-appointed fiduciary for the corporation filing this document.
---	---	--

Filing Fee: \$25.00 (regular processing)  
 Expedited processing - add \$35.00 to filing fee.  
 All fees are non-refundable - see Instructions.

Mail: Arizona Corporation Commission - Corporate Filings Section  
 1300 W. Washington St., Phoenix, Arizona 85007  
 Fax: 602-542-4100

Please be advised that A.C.C. forms reflect only the minimum provisions required by statute. You should seek private legal counsel for those matters that are pertinent to the individual needs of your business.  
 All documents filed with the Arizona Corporation Commission are public records and are open for public inspection.  
 If you have questions after reading the Instructions, please call 602-542-6026 or (toll-free outside Arizona) 800-245-6019.

NOV 20 2013 12:00 PM BUREAU OF REVENUE AND TAXATION

**EXHIBIT A**

**AMENDMENT TO THE  
ARTICLES OF INCORPORATION OF  
COPPER FOX VAN DYKE CO.**

Article "First" of the Articles of Incorporation is hereby amended to read as follows:

**"FIRST: The name of the Corporation is Desert Fox Van Dyke Co."**

RECEIVED  
BLM AZ STATE OFFICE  
2013 OCT 22 A 9:15  
DEPT. OF REVENUE, ARIZONA

17813022.1

# Snell & Wilmer

L.L.P.  
LAW OFFICES

One South Church Avenue  
Suite 1500  
Tucson, Arizona 85701-1630  
520.882.1200  
520.884.1294 (Fax)  
www.swlaw.com

James P. Allen, Esq.  
(801) 257-1956  
jpalen@swlaw.com

September 18, 2013

United States Department of the Interior  
Bureau of Land Management  
Attn: Adjudicator  
Arizona State Office  
One North Central Avenue  
Suite 800  
Phoenix, Arizona 84005-4427

RECEIVED  
BLM AZ STATE OFFICE  
2013 OCT 22 A 9:15  
PHOENIX, ARIZONA

**RE: Copper Fox Sombrero Butte Co.**


Dear Sir or Madam:

This Firm represents Copper Fox Sombrero Butte Co. (the "Corporation"), which is the owner of 38 unpatented mining claims located in Pinal County, Arizona, as set forth on the attached Exhibit A.

This letter is to notify the Department that the Corporation has changed its name to Desert Fox Sombrero Butte Co. A copy of the approved name change from the Arizona Corporation Commission is attached as Exhibit B.

Please contact me at (801) 257-1959 if you have any questions or need anything further to complete the transfer.

Very truly yours,



James P. Allen

JPA:jmc  
Enclosures

**EXHIBIT A**

The Property consists of the following described unpatented mining claims situated in the Bunker Hill Mining District, Pinal County, Arizona, the names of which, the serial numbers assigned by the Arizona State Office of the Bureau of Land Management and the book and page of recording of the location notices thereof in the office of the Pinal County Recorder's Office.

RECEIVED  
 BLM AZ STATE OFFICE  
 2013 OCT 22 A 9:15  
 PRIORITY MAIL

Claim Name	BLM/AMC#	Filing Date	Pinal County Fee #	Section	Township	Range
Max 5	371538	4/21/2006	2006-031771	23	8 South	18 East
Max 6	371539	4/21/2006	2006-031772	23	8 South	18 East
Max 7	371540	4/21/2006	2006-031773	23	8 South	18 East
Max 8	371541	4/21/2006	2006-031774	23	8 South	18 East
Max 9	371542	4/21/2006	2006-031775	23	8 South	18 East
Max 10	371543	4/21/2006	2006-031776	23	8 South	18 East
Max 11	371544	4/21/2006	2006-031777	23	8 South	18 East
Max 12	371545	4/21/2006	2006-031778	23	8 South	18 East
Max 13	371546	4/21/2006	2006-031779	23	8 South	18 East
Max 14	371547	4/21/2006	2006-031780	23	8 South	18 East
Max 15	371548	4/21/2006	2006-031781	23	8 South	18 East
Max 16	371549	4/21/2006	2006-031782	23	8 South	18 East
Max 17	371550	4/21/2006	2006-031783	23	8 South	18 East
Max 18	371551	4/21/2006	2006-031784	23	8 South	18 East
Max 19	371552	4/21/2006	2006-031785	23	8 South	18 East
Max 20	371553	4/21/2006	2006-031786	23	8 South	18 East
Max 21	371554	4/21/2006	2006-031787	23	8 South	18 East
Max 22	371555	4/21/2006	2006-031788	23	8 South	18 East
Max 23	371556	4/21/2006	2006-031789	23	8 South	18 East
Max 24	371557	4/21/2006	2006-031790	23	8 South	18 East
Max 25	371558	4/21/2006	2006-031791	23	8 South	18 East
Max 26	371559	4/21/2006	2006-031792	23	8 South	18 East
Max 27	371560	4/21/2006	2006-031793	23	8 South	18 East
Max 28	371561	4/21/2006	2006-031794	23	8 South	18 East
Max 29	371562	4/21/2006	2006-031795	23	8 South	18 East
Max 30	371563	4/21/2006	2006-031796	23	8 South	18 East
Max 31	371564	4/21/2006	2006-031797	23	8 South	18 East
Max F1	371533	4/21/2006	2006-027209	23	8 South	18 East
Max F2	371534	4/21/2006	2006-027210	23	8 South	18 East
Max F3	371535	4/21/2006	2006-027211	23	8 South	18 East
Max F4	371536	4/21/2006	2006-027212	23	8 South	18 East
Max F5	371537	4/21/2006	2006-027213	23	8 South	18 East

371533 - 371537

AMY 7	396287	12/16/2008	2008-119817	26	8 South	18 East
AMY 9	396288	12/16/2008	2008-119819	26	8 South	18 East
AMY 11	396289	12/16/2008	2008-119821	26	8 South	18 East
AMY 13	396290	12/16/2008	2008-119823	26	8 South	18 East
AMY 15	396291	12/16/2008	2008-119825	26	8 South	18 East
AMY 17	396292	12/16/2008	2008-119827	26	8 South	18 East

78

I:\FILES\DOCS\BELL19\120698\DOC\MU3553.DOC

RECEIVED  
BLM AZ STATE OFFICE  
2013 OCT 22 A 9:15  
TUCSON, ARIZONA

396287-396292

6 of



AMC 357560 AMC 358746  
 357853 359987  
 357871 360058  
 357873  
 358032  
 358745

**EXHIBIT A**

The Property consists of the following described unpatented mining claims (Part I) and patented mining claims (Part II) situated in the Bunker Hill Mining District, Pinal County, Arizona (Gila & Salt River Meridian).

PINAL COUNTY ARIZONA

2013 OCT 29 A 9:11 PM

RECEIVED BLM AZ STATE OFFICE

**Part I: Unpatented Mining Claims:**

Claim Name	BLM Serial No.	Filing Date	Section	Township	Range
Magma Chief Ext.	AMC357560	3/5/2003	23	8 South	18 East
Battle Axe	AMC357561	3/5/2003	23	8 South	18 East
Kin Sabie	AMC357562	3/5/2003	23	8 South	18 East
Sunset	AMC357853	4/11/2003	23	8 South	18 East
Jewel	AMC357854	4/11/2003	23	8 South	18 East
Hot Foot Johnny	AMC357871	4/11/2003	23	8 South	18 East
Bagdad MS3601	AMC357873	4/28/2003	23	8 South	18 East
Copper Reef No. 2	AMC357874	4/28/2003	23	8 South	18 East
Copper Ridge	AMC358745	10/10/2003	23	8 South	18 East
Copper Ridge 1	AMC358746	10/10/2003	23	8 South	18 East
Lookout MS3601	AMC358032	5/12/2003	23	8 South	18 East
Sunday	AMC357875	4/28/2003	23	8 South	18 East
Sunset 1	AMC359987	2/5/2004	23	8 South	18 East
Sunset 2	AMC359988	2/5/2004	23	8 South	18 East
Sunset 3	AMC359989	2/5/2004	23	8 South	18 East
Copper Triangle	AMC360058	2/16/2004	23	8 South	18 East
Red Mountain	AMC359990	2/5/2004	23	8 South	18 East

*17 claims belong to Silver Nickel cannot transfer same same with 398 code*

**Part II: Patented Claims:**

Name	Patent No.	M.S. No.	Pinal County Parcel No.	Section	Township	Range
Audacious Lode	845725	3602	306-31-0030	23	8 South	18 East
Grand Duke	647064	3272	306-31-0020	14, 23	8 South	18 East
Gulch Copper	647064	3272	306-31-0020	14, 23	8 South	18 East

Letter - #11  
 Trans cannot be transferred on 17 claims  
 money earned on 398 code

357560 - 562  
 357853 - 853  
 357871 -  
 357873 - 873  
 358745 - 746  
 358032  
 359987 - 990  
 360058

**EXHIBIT B**  
**Articles of Amendment**  
**[attached]**

RECEIVED  
BLM AZ STATE OFFICE

2013 OCT 22 A 9:15

PHOENIX, ARIZONA



04366215

**AZ CORPORATION COMMISSION  
FILED**

**AUG 26 2013**

**FILE NO. 1779104-6**

DO NOT WRITE ABOVE THIS LINE UNLESS APPROVED FOR ACE USE ONLY.

**ARTICLES OF AMENDMENT  
FOR-PROFIT CORPORATION**  
*Read the Instructions C0141*

RECEIVED  
BLM AZ STATE OFFICE  
2013 OCT 22 A 9: 5  
PHOENIX, ARIZONA

1. **ENTITY NAME** - give the exact name of the corporation as currently shown in A.C.C. records:

Copper Fox Sombroso Bullo Co.

2. **A.C.C. FILE NUMBER:** 17791046

Find the A.C.C. file number on the upper corner of filed documents OR on our website at: <http://www.azcc.gov/Divisions/Corporations>

3. Date on which the attached amendment was adopted: 08/22/2013

4. Does the amendment provide for an exchange, reclassification or cancellation of issued shares?  
 Yes - go to number 4.1 and continue.  No - go to number 5 and continue.

4.1 If your answer to number 4 was "yes," does the amendment contain provisions for implementing the exchange, reclassification or cancellation of issued shares?  
 Yes - go to number 5 and continue.  No - go to number 4.2 and continue.

4.2 If your answer to number 4.1 was "no," you must provide a statement of the provisions for implementing the exchange, reclassification or cancellation of issued shares - attach a separate sheet with the statement.

5. Check one box concerning approval of the amendment and follow instructions (review the Instructions C0141 for information about voting groups):

- Approved by incorporators or board of directors without shareholder action, and shareholder approval was not required or no shares have been issued - go to number 6.
- Approved by shareholders but not voting groups - complete numbers 5.1 and 5.2.
- Approved by shareholders and voting groups - complete numbers 5.1, 5.2, and 5.3.
- Approved by voting group(s) only - complete numbers 5.1 and 5.3.

5.1 Shares - list below each class and/or series of shares and the total number of outstanding shares for each class or series (example: common stock, 100 shares). If more space is needed, check this box  and complete and attach the Shares Issued Attachment form C097.

Class	Series	Total
Common	0	100
	Series	Total
	Series	Total
	Series	Total
	Series	Total

PHOENIX, ARIZONA

2013 OCT 22 A 9:15

RECEIVED  
BIMAZ STATE OFFICE

5.2 Shareholder approval (all blanks must be filled in):

Total votes entitled to be cast	Votes in favor that were sufficient for approval of amendments	Votes against amendments
100	100	0

5.3 Voting Groups - complete each blank below for each voting group. Review the Instructions (C014) for information about voting groups. If more space is needed, check this box. [ ] and complete and attach the Voting Attachment form C089.

Voting Group (class / series)	Total votes in voting group	Indisputable votes at meeting	Votes in favor that were sufficient for approval of amendments	Votes against amendments

6. A copy of the corporation's amendment must be attached to these Articles.

**SIGNATURE:** By checking the box marked "I accept" below, I acknowledge *under penalty of perjury* that this document together with any attachments is submitted in compliance with Arizona law.

I ACCEPT

 Catherine Henderson August 22, 2013

REQUIRED - check only one:

<input type="checkbox"/> I am the Chairman of the Board of Directors of the corporation filing this document.	<input checked="" type="checkbox"/> I am a duly-authorized Officer of the corporation filing this document.	<input type="checkbox"/> I am a duly authorized bankruptcy trustee, receiver, or other court-appointed fiduciary for the corporation filing this document.
---	---	--

Filing Fee: \$25.00 (regular processing)  
 Expedited processing - add \$35.00 to filing fee.  
 All fees are non-refundable - see instructions.

Mail: Arizona Corporation Commission - Corporate Filing Section  
 1300 W. Washington St., Phoenix, Arizona 85007  
 Fax: 602-342-4100

Fees on Arizona the A.C.C. form collect only the minimum provision required by statute. You should seek private legal counsel for those matters that may pertain to the individual needs of your business.  
 All documents filed with the Arizona Corporation Commission are public records and are open for public inspection.  
 If you have any questions regarding the instructions, please call (602) 342-8028 or (toll-free Arizona only) 800-342-5829.

Arizona Corporation Commission - Corporate Filing  
 Page 9 of 9

**EXHIBIT A**

**AMENDMENT TO THE  
ARTICLES OF INCORPORATION OF  
COPPER FOX SOMBRERO BUTTE CO.**

Article "First" of the Articles of Incorporation is hereby amended to read as follows:

**"FIRST: The name of the Corporation is Desert Fox Sombbrero Butte Co."**

PHOENIX, ARIZONA

2013 OCT 22 A 9:15

RECEIVED  
DLMAZ STATE OFFICE

**United States Department of the Interior  
Bureau of Land Management  
LANDS/RECREATION & PLANNING  
ONE N CENTRAL AVE  
PHOENIX, AZ 85004 -2203  
Phone: 602-417-9200**

Receipt

No: 2892975

<b>Transaction #:</b> 2979423	<b>ENTERED INTO COMPUTER</b>
<b>Date of Transaction:</b> 10/23/2013	
<b>CUSTOMER:</b>	
SNELL & WILMER LLP 1 S CHURCH AVE STE 1500 TUCSON, AZ 85701-1630 US	

LINE #	QTY	DESCRIPTION	REMARKS	UNIT PRICE	TOTAL
1	1.00	LOCATABLE MINERALS / MINING CLAIMS- NOT NEW-UNADJUD, ONE AUTH NO. ONLY / MINING CLAIM MONEY RECEIVED <b>CASES: AMC405285/\$900.00</b>	TRF - 73	- n/a -	900.00
<b>TOTAL:</b>					<b>\$900.00</b>

PAYMENT INFORMATION						
1	AMOUNT:	900.00	POSTMARKED:	10/21/2013		
	TYPE:	CHECK	RECEIVED:	10/22/2013		
	CHECK NO:	12094				
	NAME:	SNELL WILMER LLP 1 S CHURCH AVE STE 1500 TUCSON AZ 85701-1630 US				

<b>REMARKS</b>

This receipt was generated by the automated BLM Collections and Billing System and is a paper representation of a portion of the official electronic record contained therein.

7-23, 2013

371533  
396287  
357560  
357853  
357871  
357873  
358745

NO. OF CLAIMS 77 358746  
AMOUNT 10,780 358032  
RECEIPT NO. 2838172 357873  
INIT. JC 359987  
\*\* BLM-ASO\*\* 360058  
420234

United States Department of Interior  
Bureau of Land Management  
Records Section  
One North Central Avenue  
Suite 800  
Phoenix, Arizona 85011

**Notice of Intent**  
**ANNUAL CLAIM MAINTENANCE FEES for 2013/2014,**  
**By COPPER FOX SOMBRERO BUTTE CO**

To Whom It May Concern:

The Final Rule as published in the Federal Register implements provisions of the Interior Department and related agencies, Appropriations Act of 2003 (the "Act") that requires an annual rental fee of \$140.00 for each unpatented mining claim and site located and held under the General Mining Law of 1872.

This will serve as notice that **COPPER FOX SOMBRERO BUTTE CO**, whose address for purposes of this filing is 11280 North Shadow Vista Place Tucson, Arizona 85742 intends to hold the mining claims and /or mill sites described in **Exhibit "A"** attached hereto for the assessment years **2013/2014**, by payment of the annual claim maintenance fee of \$140.00 per claim or site. Payment of **\$10,780.00** is made herewith for such assessment years for each of the unpatented lode claims and sites. The name, BLM serial number, book and page or index number of recording of the location notice is official records of Pinal County, Arizona, of which are set forth in **Exhibit "A"** attached hereto and by this reference incorporated herein.

Sincerely,



**Daniel L Mead**  
**Cornerstone Lands LLC**  
**Agent for: COPPER FOX SOMBRERO BUTTE CO**

Telephone 520-419-2622

Cc: file

ENTERED IN COMPUTER  
RE 8-19-13

FILED  
2013 JUL 23 P 2:12  
PHOENIX, ARIZONA

# COPPER FOX SOMBRERO BUTTE CO

**Notice of Intent to hold the foregoing unpatented Mining Claims for 2013/2014:**

NO.	AMC	Claim Name	County	Book	Fee Number
1	371533	MAX F1	Pinal	2006	27209
2	371534	MAX F2	Pinal	2006	27210
3	371535	MAX F3	Pinal	2006	27211
4	371536	MAX F4	Pinal	2006	27212
5	371537	MAX F5	Pinal	2006	27213
6	371538	MAX 5	Pinal	2006	31771
7	371539	MAX 6	Pinal	2006	31772
8	371540	MAX 7	Pinal	2006	31773
9	371541	MAX 8	Pinal	2006	31774
10	371542	MAX 9	Pinal	2006	31775
11	371543	MAX 10	Pinal	2006	31776
12	371544	MAX 11	Pinal	2006	31777
13	371545	MAX 12	Pinal	2006	31778
14	371546	MAX 13	Pinal	2006	31779
15	371547	MAX 14	Pinal	2006	31780
16	371548	MAX 15	Pinal	2006	31781
17	371549	MAX 16	Pinal	2006	31782
18	371550	MAX 17	Pinal	2006	31783
19	371551	MAX 18	Pinal	2006	31784
20	371552	MAX 19	Pinal	2006	31785
21	371553	MAX 20	Pinal	2006	31786
22	371554	MAX 21	Pinal	2006	31787
23	371555	MAX 22	Pinal	2006	31788
24	371556	MAX 23	Pinal	2006	31789
25	371557	MAX 24	Pinal	2006	31790
26	371558	MAX 25	Pinal	2006	31791
27	371559	MAX 26	Pinal	2006	31792
28	371560	MAX 27	Pinal	2006	31793
29	371561	MAX 28	Pinal	2006	31794
30	371562	MAX 29	Pinal	2006	31795
31	371563	MAX 30	Pinal	2006	31796
32	371564	MAX 31	Pinal	2006	31797
33	396287	AMY 7	Pinal	2008	119817
34	396288	AMY 9	Pinal	2008	119819
35	396289	AMY 11	Pinal	2008	119821
36	396290	AMY 13	Pinal	2008	119823

2013 JUL 23 P. 2



37	396291	AMY 15	Pinal	2008	119825
38	396292	AMY 17	Pinal	2008	119827
39	357560	Magma Chief Ext.	Pinal	2003	20795
40	357561	Battle Axe	Pinal	2003	20796
41	357562	Kin Sabie	Pinal	2003	20794
42	357853	Sunset	Pinal	2003	26072
43	357854	Jewel	Pinal	2003	26073
44	357871	Hot Foot Johny	Pinal	2003	27362
45	357873	Bagdad MS3601	Pinal	2003	29683
46	357874	Copper Reef No. 2	Pinal	2003	29682
47	<del>357875</del>	Copper Ridge	Pinal	2003	<del>80487</del> 80487 358745
48	358746	Copper Ridge 1	Pinal	2003	80488
49	358032	Lookout MS3601	Pinal	2003	53907
50	357875	Sunday	Pinal	2003	29684
51	359987	Sunset 1	Pinal	2004	10787
52	359988	Sunset 2	Pinal	2004	10788
53	359989	Sunset 3	Pinal	2004	10789
54	360058	Copper Triangle	Pinal	2004	67577
55	359990	Red Mountain	Pinal	2004	10786
56	420234	AMY 1	Pinal	2012	103555
57	420235	AMY 2	Pinal	2012	103556
58	420236	AMY 3	Pinal	2012	103557
59	420237	AMY 4	Pinal	2012	103558
60	420238	AMY 5	Pinal	2012	103559
61	420239	AMY 6	Pinal	2012	103560
62	420240	AMY 8	Pinal	2012	103561
63	420241	AMY 10	Pinal	2012	103562
64	420242	AMY 12	Pinal	2012	103563
65	420243	AMY 14	Pinal	2012	103564
66	420244	AMY 16	Pinal	2012	103565
67	420245	AMY 18	Pinal	2012	103566
68	420246	AMY 19	Pinal	2012	103567
69	420247	AMY 20	Pinal	2012	103568
70	420248	AMY 21	Pinal	2012	103569
71	420249	AMY 22	Pinal	2012	103570
72	420250	AMY 23	Pinal	2012	103571
73	420251	AMY 24	Pinal	2012	103572
74	420252	AMY 25	Pinal	2012	103573
75	420253	AMY 26	Pinal	2012	103574
76	420254	AMY 27	Pinal	2012	103575
77	420255	AMY 28	Pinal	2012	103576

Total number of unpatented mining claims = 77

212

**United States Department of the Interior  
Bureau of Land Management**

LANDS/RECREATION & PLANNING

ONE N CENTRAL AVE  
PHOENIX, AZ 85004 -2203

Phone: 602-417-9200

Receipt

No: 2838172

<b>Transaction #:</b> 2923728	
<b>Date of Transaction:</b> 07/23/2013	
CUSTOMER:	
COPPER FOX SOMBRERO BUTTE CO 650 340 12 AVE SW CALGARY AB,NS T2R 1L5 CA	

LINE #	QTY	DESCRIPTION	REMARKS	UNIT PRICE	TOTAL
1	1.00	LOCATABLE MINERALS / MINING CLAIMS- NOT NEW-UNADJUD, ONE AUTH NO. ONLY / MINING CLAIM MONEY RECEIVED CASES: AMC371533/\$10780.00	NOI (77) 2014	- n/a -	10780.00
<b>TOTAL:</b>					<b>\$10,780.00</b>

PAYMENT INFORMATION			
1	AMOUNT:	10780.00	POSTMARKED: N/A
	TYPE:	CHECK	RECEIVED: 07/23/2013
	CHECK NO:	1004	
	NAME:	COPPER FOX SOMBRERO BUTTE CO 650 340 12 AVE SW CALGARY AB NS T2R 1L5 CA	

REMARKS

This receipt was generated by the automated BLM Collections and Billing System and is a paper representation of a portion of the official electronic record contained therein.

7-23, 2013

371533  
396287  
357560  
357853  
357871  
357873  
358745  
358746  
358032  
357873  
359987  
360058  
420234

NO. OF CLAIMS 77  
AMOUNT 10,780  
RECEIPT NO. 2838172  
INIT. JC  
\*\* BLM-ASO\*\*

United States Department of Interior  
Bureau of Land Management  
Records Section  
One North Central Avenue  
Suite 800  
Phoenix, Arizona 85011

**Notice of Intent**  
**ANNUAL CLAIM MAINTENANCE FEES for 2013/2014,**  
**By COPPER FOX SOMBRERO BUTTE CO**

To Whom It May Concern:

The Final Rule as published in the Federal Register implements provisions of the Interior Department and related agencies, Appropriations Act of 2003 (the "Act") that requires an annual rental fee of \$140.00 for each unpatented mining claim and site located and held under the General Mining Law of 1872.

This will serve as notice that **COPPER FOX SOMBRERO BUTTE CO**, whose address for purposes of this filing is 11280 North Shadow Vista Place Tucson, Arizona 85742 intends to hold the mining claims and /or mill sites described in **Exhibit "A"** attached hereto for the assessment years **2013/2014**, by payment of the annual claim maintenance fee of \$140.00 per claim or site. Payment of **\$10,780.00** is made herewith for such assessment years for each of the unpatented lode claims and sites. The name, BLM serial number, book and page or index number of recording of the location notice is official records of Pinal County, Arizona, of which are set forth in **Exhibit "A"** attached hereto and by this reference incorporated herein.

Sincerely,



**Daniel L Mead**  
**Cornerstone Lands LLC**  
**Agent for: COPPER FOX SOMBRERO BUTTE CO**

Telephone 520-419-2622

Cc: file

ENTERED IN COMPUTER  
RE 8-19-13

FILED  
2013 JUL 23 P 2:12  
PHOENIX, ARIZONA

# COPPER FOX SOMBRERO BUTTE CO

**Notice of Intent to hold the foregoing unpatented Mining Claims for 2013/2014:**

NO.	AMC	Claim Name	County	Book	Fee Number
1	371533	MAX F1	Pinal	2006	27209
2	371534	MAX F2	Pinal	2006	27210
3	371535	MAX F3	Pinal	2006	27211
4	371536	MAX F4	Pinal	2006	27212
5	371537	MAX F5	Pinal	2006	27213
6	371538	MAX 5	Pinal	2006	31771
7	371539	MAX 6	Pinal	2006	31772
8	371540	MAX 7	Pinal	2006	31773
9	371541	MAX 8	Pinal	2006	31774
10	371542	MAX 9	Pinal	2006	31775
11	371543	MAX 10	Pinal	2006	31776
12	371544	MAX 11	Pinal	2006	31777
13	371545	MAX 12	Pinal	2006	31778
14	371546	MAX 13	Pinal	2006	31779
15	371547	MAX 14	Pinal	2006	31780
16	371548	MAX 15	Pinal	2006	31781
17	371549	MAX 16	Pinal	2006	31782
18	371550	MAX 17	Pinal	2006	31783
19	371551	MAX 18	Pinal	2006	31784
20	371552	MAX 19	Pinal	2006	31785
21	371553	MAX 20	Pinal	2006	31786
22	371554	MAX 21	Pinal	2006	31787
23	371555	MAX 22	Pinal	2006	31788
24	371556	MAX 23	Pinal	2006	31789
25	371557	MAX 24	Pinal	2006	31790
26	371558	MAX 25	Pinal	2006	31791
27	371559	MAX 26	Pinal	2006	31792
28	371560	MAX 27	Pinal	2006	31793
29	371561	MAX 28	Pinal	2006	31794
30	371562	MAX 29	Pinal	2006	31795
31	371563	MAX 30	Pinal	2006	31796
32	371564	MAX 31	Pinal	2006	31797
33	396287	AMY 7	Pinal	2008	119817
34	396288	AMY 9	Pinal	2008	119819
35	396289	AMY 11	Pinal	2008	119821
36	396290	AMY 13	Pinal	2008	119823

2013 JUL 23 P. 8

RECEIVED

37	396291	AMY 15	Pinal	2008	119825
38	396292	AMY 17	Pinal	2008	119827
39	357560	Magma Chief Ext.	Pinal	2003	20795
40	357561	Battle Axe	Pinal	2003	20796
41	357562	Kin Sabie	Pinal	2003	20794
42	357853	Sunset	Pinal	2003	26072
43	357854	Jewel	Pinal	2003	26073
44	357871	Hot Foot Johny	Pinal	2003	27362
45	357873	Bagdad MS3601	Pinal	2003	29683
46	357874	Copper Reef No. 2	Pinal	2003	29682
47	<del>357875</del>	Copper Ridge	Pinal	2003	<del>80487</del> 80487
48	358746	Copper Ridge 1	Pinal	2003	80488
49	358032	Lookout MS3601	Pinal	2003	53907
50	357875	Sunday	Pinal	2003	29684
51	359987	Sunset 1	Pinal	2004	10787
52	359988	Sunset 2	Pinal	2004	10788
53	359989	Sunset 3	Pinal	2004	10789
54	360058	Copper Triangle	Pinal	2004	67577
55	359990	Red Mountain	Pinal	2004	10786
56	420234	AMY 1	Pinal	2012	103555
57	420235	AMY 2	Pinal	2012	103556
58	420236	AMY 3	Pinal	2012	103557
59	420237	AMY 4	Pinal	2012	103558
60	420238	AMY 5	Pinal	2012	103559
61	420239	AMY 6	Pinal	2012	103560
62	420240	AMY 8	Pinal	2012	103561
63	420241	AMY 10	Pinal	2012	103562
64	420242	AMY 12	Pinal	2012	103563
65	420243	AMY 14	Pinal	2012	103564
66	420244	AMY 16	Pinal	2012	103565
67	420245	AMY 18	Pinal	2012	103566
68	420246	AMY 19	Pinal	2012	103567
69	420247	AMY 20	Pinal	2012	103568
70	420248	AMY 21	Pinal	2012	103569
71	420249	AMY 22	Pinal	2012	103570
72	420250	AMY 23	Pinal	2012	103571
73	420251	AMY 24	Pinal	2012	103572
74	420252	AMY 25	Pinal	2012	103573
75	420253	AMY 26	Pinal	2012	103574
76	420254	AMY 27	Pinal	2012	103575
77	420255	AMY 28	Pinal	2012	103576

Total number of unpatented mining claims = 77

2:12

**United States Department of the Interior**  
**Bureau of Land Management**  
 LANDS/RECREATION & PLANNING  
 ONE N CENTRAL AVE  
 PHOENIX, AZ 85004 -2203  
 Phone: 602-417-9200

Receipt

No: 2838172

<b>Transaction #:</b> 2923728	
<b>Date of Transaction:</b> 07/23/2013	
<b>CUSTOMER:</b>	
COPPER FOX SOMBRERO BUTTE CO 650 340 12 AVE SW CALGARY AB,NS T2R 1L5 CA	

LINE #	QTY	DESCRIPTION	REMARKS	UNIT PRICE	TOTAL
1	1.00	LOCATABLE MINERALS / MINING CLAIMS- NOT NEW-UNADJUD,ONE AUTH NO. ONLY / MINING CLAIM MONEY RECEIVED <b>CASES: AMC371533/\$10780.00</b>	NOI (77) 2014	- n/a -	10780.00
<b>TOTAL:</b>					<b>\$10,780.00</b>

PAYMENT INFORMATION			
1	AMOUNT:	10780.00	POSTMARKED: N/A
	TYPE:	CHECK	RECEIVED: 07/23/2013
	CHECK NO:	1004	
	NAME:	COPPER FOX SOMBRERO BUTTE CO 650 340 12 AVE SW CALGARY AB NS T2R 1L5 CA	

REMARKS

This receipt was generated by the automated BLM Collections and Billing System and is a paper representation of a portion of the official electronic record contained therein.

8-27, 2012

United States Department of Interior  
Bureau of Land Management  
Records Section  
One North Central Avenue  
Suite 800  
Phoenix, Arizona 85011

NO. OF CLAIMS 55  
AMOUNT 7700.  
RECEIPT NO. 2640896  
INIT. SC

\*\* BLM-ASO\*\*


358745  
371533  
396287  
357560  
357853  
357873  
357871  
358746  
358032  
359987  
360058

**Notice of Intent**  
**ANNUAL CLAIM MAINTENANCE FEES for 2012/2013,**  
**By COPPER FOX SOMBRERO BUTTE CO**

To Whom It May Concern:

The Final Rule as published in the Federal Register implements provisions of the Interior Department and related agencies, Appropriations Act of 2003 (the "Act") that requires an annual rental fee of \$140.00 for each unpatented mining claim and site located and held under the General Mining Law of 1872.

This will serve as notice that **COPPER FOX SOMBRERO BUTTE CO**, whose address for purposes of this filing is 11280 North Shadow Vista Place Tucson, Arizona 85742 intends to hold the mining claims and /or mill sites described in **Exhibit "A"** attached hereto for the assessment years **2012/2013**, by payment of the annual claim maintenance fee of \$140.00 per claim or site. Payment of **\$7,700.00** is made herewith for such assessment years for each of the unpatented lode claims and sites. The name, BLM serial number, book and page or index number of recording of the location notice is official records of Pinal County, Arizona, of which are set forth in **Exhibit "A"** attached hereto and by this reference incorporated herein.

Sincerely,  


**Daniel L Mead**  
**Cornerstone Lands LLC**  
**Agent for: COPPER FOX SOMBRERO BUTTE CO**

Telephone 520-419-2622

Cc: file

RECEIVED  
BLM AZ STATE OFFICE  
2012 AUG 27 A 10: 21  
PHOENIX, ARIZONA

9/10/2012 TS  
ENTERED INTO COMPUTER

"EXHIBIT A"

**COPPER FOX SOMBRERO BUTTE CO**

**Notice of Intent to hold the foregoing unpatented Mining Claims for 2012/2013:**

NO.	AMC	Claim Name	County	Book	Fee Number
1	371533	MAX F1	Pinal	2006	27209
2	371534	MAX F2	Pinal	2006	27210
3	371535	MAX F3	Pinal	2006	27211
4	371536	MAX F4	Pinal	2006	27212
5	371537	MAX F5	Pinal	2006	27213
6	371538	MAX 5	Pinal	2006	31771
7	371539	MAX 6	Pinal	2006	31772
8	371540	MAX 7	Pinal	2006	31773
9	371541	MAX 8	Pinal	2006	31774
10	371542	MAX 9	Pinal	2006	31775
11	371543	MAX 10	Pinal	2006	31776
12	371544	MAX 11	Pinal	2006	31777
13	371545	MAX 12	Pinal	2006	31778
14	371546	MAX 13	Pinal	2006	31779
15	371547	MAX 14	Pinal	2006	31780
16	371548	MAX 15	Pinal	2006	31781
17	371549	MAX 16	Pinal	2006	31782
18	371550	MAX 17	Pinal	2006	31783
19	371551	MAX 18	Pinal	2006	31784
20	371552	MAX 19	Pinal	2006	31785
21	371553	MAX 20	Pinal	2006	31786
22	371554	MAX 21	Pinal	2006	31787
23	371555	MAX 22	Pinal	2006	31788
24	371556	MAX 23	Pinal	2006	31789
25	371557	MAX 24	Pinal	2006	31790
26	371558	MAX 25	Pinal	2006	31791
27	371559	MAX 26	Pinal	2006	31792
28	371560	MAX 27	Pinal	2006	31793
29	371561	MAX 28	Pinal	2006	31794
30	371562	MAX 29	Pinal	2006	31795
31	371563	MAX 30	Pinal	2006	31796
32	371564	MAX 31	Pinal	2006	31797
33	396287	AMY 7	Pinal	2008	119817
34	396288	AMY 9	Pinal	2008	119819
35	396289	AMY 11	Pinal	2008	119821
36	396290	AMY 13	Pinal	2008	119823



37	396291	AMY 15	Pinal	2008	119825
38	396292	AMY 17	Pinal	2008	119827
39	357560	Magma Chief Ext.	Pinal	2003	20795
40	357561	Battle Axe	Pinal	2003	20796
41	357562	Kin Sabie	Pinal	2003	20794
42	357853	Sunset	Pinal	2003	26072
43	357854	Jewel	Pinal	2003	26073
44	357871	Hot Foot Johny	Pinal	2003	27362
45	357873	Bagdad MS3601	Pinal	2003	29683
46	357874	Copper Reef No. 2	Pinal	2003	29682
47	357875	Copper Ridge	Pinal	2003	80487
48	358746	Copper Ridge 1	Pinal	2003	80488
49	358032	Lookout MS3601	Pinal	2003	53907
50	357875	Sunday	Pinal	2003	29684
51	359987	Sunset 1	Pinal	2004	10787
52	359988	Sunset 2	Pinal	2004	10788
53	359989	Sunset 3	Pinal	2004	10789
54	360058	Copper Triangle	Pinal	2004	67577
55	359990	Red Mountain	Pinal	2004	10786

358746  
 →  
 ↘

Total number of unpatented mining claims = 55

SC

RECEIVED  
 BLM AZ STATE OFFICE  
 2012 AUG 21 A 10:21  
 PHOENIX, ARIZONA

United States Department of the Interior  
 Bureau of Land Management  
 LANDS/RECREATION & PLANNING  
 ONE N CENTRAL AVE  
 PHOENIX, AZ 85004 -2203  
 Phone: 602-417-9200

Receipt

No: 2640896

<b>Transaction #:</b> 2721525	
<b>Date of Transaction:</b> 08/27/2012	
CUSTOMER:	
COPPER FOX SOMBRERO BUTTE CO 11280 N SHADOW VISTA PL ORO VALLEY, AZ 85742-9678 US	

LINE #	QTY	DESCRIPTION	REMARKS	UNIT PRICE	TOTAL
1	1.00	LOCATABLE MINERALS / MINING CLAIMS-NOT NEW-UNADJUD, ONE AUTH NO. ONLY / MINING CLAIM MONEY RECEIVED CASES: AMC371533/\$7700.00	MAINT (55) 2013	- n/a -	7700.00
<b>TOTAL:</b>					<b>\$7,700.00</b>

PAYMENT INFORMATION					
1	AMOUNT:	7700.00	POSTMARKED:	N/A	
	TYPE:	CHECK	RECEIVED:	08/27/2012	
	CHECK NO:	000233			
	NAME:	COPPER FOX SOMBRERO BUTTE CO 11280 N SHADOW VISTA PL ORO VALLEY AZ 85742-9678 US			

REMARKS

This receipt was generated by the automated BLM Collections and Billing System and is a paper representation of a portion of the official electronic record contained therein.

827, 2012

United States Department of Interior  
Bureau of Land Management  
Records Section  
One North Central Avenue  
Suite 800  
Phoenix, Arizona 85011

NO. OF CLAIMS 55  
AMOUNT 7700.  
RECEIPT NO. 2640896  
INIT. SC  
\*\* BLM-ASO\*\*

358745  
371533  
396287  
357560  
357853  
357873  
357871  
358746  
358032  
359987  
360058

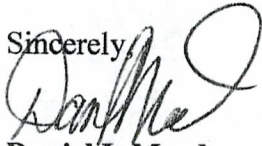
**Notice of Intent**  
**ANNUAL CLAIM MAINTENANCE FEES for 2012/2013,**  
**By COPPER FOX SOMBRERO BUTTE CO**

To Whom It May Concern:

The Final Rule as published in the Federal Register implements provisions of the Interior Department and related agencies, Appropriations Act of 2003 (the "Act") that requires an annual rental fee of \$140.00 for each unpatented mining claim and site located and held under the General Mining Law of 1872.

This will serve as notice that **COPPER FOX SOMBRERO BUTTE CO**, whose address for purposes of this filing is 11280 North Shadow Vista Place Tucson, Arizona 85742 intends to hold the mining claims and /or mill sites described in **Exhibit "A"** attached hereto for the assessment years **2012/2013**, by payment of the annual claim maintenance fee of \$140.00 per claim or site. Payment of **\$7,700.00** is made herewith for such assessment years for each of the unpatented lode claims and sites. The name, BLM serial number, book and page or index number of recording of the location notice is official records of Pinal County, Arizona, of which are set forth in **Exhibit "A"** attached hereto and by this reference incorporated herein.

Sincerely,



**Daniel L Mead**  
**Cornerstone Lands LLC**  
**Agent for: COPPER FOX SOMBRERO BUTTE CO**

Telephone 520-419-2622

Cc: file

RECEIVED  
BLM AZ STATE OFFICE  
2012 AUG 27 A 10: 21  
PHOENIX, ARIZONA

9/10/2012 TS  
ENTERED INTO COMPUTER

"EXHIBIT A"

## COPPER FOX SOMBRERO BUTTE CO

Notice of Intent to hold the foregoing unpatented Mining Claims for 2012/2013:

NO.	AMC	Claim Name	County	Book	Fee Number
1	371533	MAX F1	Pinal	2006	27209
2	371534	MAX F2	Pinal	2006	27210
3	371535	MAX F3	Pinal	2006	27211
4	371536	MAX F4	Pinal	2006	27212
5	371537	MAX F5	Pinal	2006	27213
6	371538	MAX 5	Pinal	2006	31771
7	371539	MAX 6	Pinal	2006	31772
8	371540	MAX 7	Pinal	2006	31773
9	371541	MAX 8	Pinal	2006	31774
10	371542	MAX 9	Pinal	2006	31775
11	371543	MAX 10	Pinal	2006	31776
12	371544	MAX 11	Pinal	2006	31777
13	371545	MAX 12	Pinal	2006	31778
14	371546	MAX 13	Pinal	2006	31779
15	371547	MAX 14	Pinal	2006	31780
16	371548	MAX 15	Pinal	2006	31781
17	371549	MAX 16	Pinal	2006	31782
18	371550	MAX 17	Pinal	2006	31783
19	371551	MAX 18	Pinal	2006	31784
20	371552	MAX 19	Pinal	2006	31785
21	371553	MAX 20	Pinal	2006	31786
22	371554	MAX 21	Pinal	2006	31787
23	371555	MAX 22	Pinal	2006	31788
24	371556	MAX 23	Pinal	2006	31789
25	371557	MAX 24	Pinal	2006	31790
26	371558	MAX 25	Pinal	2006	31791
27	371559	MAX 26	Pinal	2006	31792
28	371560	MAX 27	Pinal	2006	31793
29	371561	MAX 28	Pinal	2006	31794
30	371562	MAX 29	Pinal	2006	31795
31	371563	MAX 30	Pinal	2006	31796
32	371564	MAX 31	Pinal	2006	31797
33	396287	AMY 7	Pinal	2008	119817
34	396288	AMY 9	Pinal	2008	119819
35	396289	AMY 11	Pinal	2008	119821
36	396290	AMY 13	Pinal	2008	119823

37	396291	AMY 15	Pinal	2008	119825
38	396292	AMY 17	Pinal	2008	119827
39	357560	Magma Chief Ext.	Pinal	2003	20795
40	357561	Battle Axe	Pinal	2003	20796
41	357562	Kin Sabie	Pinal	2003	20794
42	357853	Sunset	Pinal	2003	26072
43	357854	Jewel	Pinal	2003	26073
44	357871	Hot Foot Johny	Pinal	2003	27362
45	357873	Bagdad MS3601	Pinal	2003	29683
46	357874	Copper Reef No. 2	Pinal	2003	29682
47	357875	Copper Ridge	Pinal	2003	80487
48	358746	Copper Ridge 1	Pinal	2003	80488
49	358032	Lookout MS3601	Pinal	2003	53907
50	357875	Sunday	Pinal	2003	29684
51	359987	Sunset 1	Pinal	2004	10787
52	359988	Sunset 2	Pinal	2004	10788
53	359989	Sunset 3	Pinal	2004	10789
54	360058	Copper Triangle	Pinal	2004	67577
55	359990	Red Mountain	Pinal	2004	10786

358746

Total number of unpatented mining claims = 55

SC

RECEIVED  
BLM AZ STATE OFFICE  
2012 AUG 21 A 10: 21  
PHOENIX, ARIZONA

also

United States Department of the Interior  
 Bureau of Land Management  
 LANDS/RECREATION & PLANNING  
 ONE N CENTRAL AVE  
 PHOENIX, AZ 85004 -2203  
 Phone: 602-417-9200

Receipt

No: 2640896

<b>Transaction #:</b> 2721525	
<b>Date of Transaction:</b> 08/27/2012	
CUSTOMER:	
COPPER FOX SOMBRERO BUTTE CO 11280 N SHADOW VISTA PL ORO VALLEY, AZ 85742-9678 US	

LINE #	QTY	DESCRIPTION	REMARKS	UNIT PRICE	TOTAL
1	1.00	LOCATABLE MINERALS / MINING CLAIMS-NOT NEW-UNADJUD, ONE AUTH NO. ONLY / MINING CLAIM MONEY RECEIVED <b>CASES: AMC371533/\$7700.00</b>	MAINT (55) 2013	- n/a -	7700.00
<b>TOTAL:</b>					<b>\$7,700.00</b>

PAYMENT INFORMATION					
1	AMOUNT:	7700.00	POSTMARKED:	N/A	
	TYPE:	CHECK	RECEIVED:	08/27/2012	
	CHECK NO:	000233			
	NAME:	COPPER FOX SOMBRERO BUTTE CO 11280 N SHADOW VISTA PL ORO VALLEY AZ 85742-9678 US			

REMARKS

This receipt was generated by the automated BLM Collections and Billing System and is a paper representation of a portion of the official electronic record contained therein.

AMC 357560  
 357853  
 357873  
 357871  
 358032  
 358745  
 358746  
 359987  
 360058

**MAINTENANCE FEE PAYMENT (142)**

Claimant Name: Silver Nickel Mining Co.  
 Address: 5822 W. Michelle DR  
 City: GLENDALE State: AZ Zip: 85308 ✓  
 Telephone: (602) 439-3143  
 E-mail address: SILVERNICKELCO@AOL.COM  
 Signature: [Signature]

RECEIVED  
 PHOENIX, ARIZONA  
 2010 AUG 23 P 1:23  
 BLM  
 Date  
 Stamp

Check here if this is a change of address.  
 REASSIGNMENT TO BELL COPPER

LINE NO.	AMC NUMBER	CLAIM/SITE NAME	COUNTY RECORDER DATA (If available)	TWP	RNG	SEC
1	357560	MAGMA CHIEF EXT	2003-020795	8S	18E	23
2	" 561	BATTLE AXE <sup>MS 3609</sup>	" - 020796	"	"	"
3	" 562	KIN SABIE <sup>MS 3602</sup>	" - 020794	"	"	"
4	" 853	SUNSET	" - 026072	"	"	"
5	" 854	JEWEL	" - 026073	"	"	"
6	" 871	HOT FOOT JOHNNY	" - 027362	"	"	14-15 22-23
7	" 873	BAGDAD MS 3601	" - 029683	"	"	14 23
8	" 874	COPPER REEF #2 <sup>MS 3522</sup>	" - 029682	"	"	14 23
9	" 875	SUNDAY MS 3602	" - 029684	"	"	14-15 23
10	358032	LUCKY CAT MS 3601	" - 037724	"	"	14 23

List additional claims on Form MCF114.

No. of Claims: 10 of 17 x \$140 = see Pg 2  
 Check No: 1164 Init. ERG  
 Receipt No.: \_\_\_\_\_  
 For BLM Use Only

Bureau of Land Management  
 Arizona State Office  
 www.blm.gov/az/

Form: MCF112  
 Revised July 2009

**MAINTENANCE FEE PAYMENT (2 P.)**

Claimant Name: Silver Nickel Corp. Inc.  
 Address: 5522 W. McDowell Dr  
 City: Glendale State: AZ Zip: 85305  
 Telephone: (602) 439-3143 ✓  
 E-mail address: SilverNickelCorp@AOL.COM  
 Signature: [Handwritten Signature]

RECEIVED  
 CLAIM STATE OFFICE  
 PHOENIX, ARIZONA  
 2010 AUG 23 P 1:23  
 BLM  
 Date  
 Stamp

Check here if this is a change of address.  
 PLEASE/CITIZEN TO BELL COPPER

LINE NO.	AMC NUMBER	CLAIM/SITE NAME	COUNTY RECORDER DATA (If available)	TWP	RNG	SEC
1	358745	COPPER RIDGE	2003-080487	55	18E	13
2	" 746	COPPER RIDGE 1	" - 080488	"	"	"
3	359987	SUNSET 1	2004-013757	"	"	24 23
4	" 988	SUNSET 2	" - 010758	"	"	23
5	" 989	SUNSET 3	" - 010759	"	"	"
6	" 970	RED MOUNTAIN	" - 010796	"	"	"
7	360058	COPPER TRIANGLE	2003-067577	"	"	"
8						
9						
10						

ENTERED INTO COMPUTER SEP 02 2010

List additional claims on Form MCF114.

Bureau of Land Management  
 Arizona State Office  
 www.blm.gov/az/

No. of Claims: 7 of 17 x \$140 = 2380 Total  
 Check No: 1164 Init. [Signature]  
 Receipt No.: 2197486  
 For BLM Use Only

Form: MCF112  
 Revised July 2009



**United States Department of the Interior  
Bureau of Land Management  
LANDS/RECREATION & PLANNING  
ONE N CENTRAL AVE  
PHOENIX, AZ 85004 -2203  
Phone:**

Receipt

No: 2197486

<b>Transaction #:</b> 2267356		<b>ENTERED INTO COMPUTER</b>
<b>Date of Transaction:</b> 08/23/2010		
<b>CUSTOMER:</b>	SILVER NICKEL MINING CO 5822 W MICHELLE DR GLENDALE, AZ 85308-1244 US	SEP 02 2010

LINE #	QTY	DESCRIPTION	REMARKS	UNIT PRICE	TOTAL
1	1.00	LOCATABLE MINERALS / MINING CLAIMS- NOT NEW-UNADJUD, ONE AUTH NO. ONLY / MINING CLAIM MONEY RECEIVED CASES: AMC357560/\$2380.00	2011 MAINT (17)	- n/a -	2380.00 ✓
<b>TOTAL:</b>					<b>\$2,380.00</b>

PAYMENT INFORMATION			
1	<b>AMOUNT:</b>	2380.00	<b>POSTMARKED:</b> N/A
	<b>TYPE:</b>	CHECK	<b>RECEIVED:</b> 08/23/2010
	<b>CHECK NO:</b>	1164	
	<b>NAME:</b>	SILVER NICKEL MINING CO 5822 W MICHELLE DR GLENDALE AZ 85308-1244 US	

<b>REMARKS</b>	

This receipt was generated by the automated BLM Collections and Billing System and is a paper representation of a portion of the official electronic record contained therein.

AMC 357560  
 357853  
 357873  
 357871  
 358032  
 358745  
 358746  
 359987  
 360058

**MAINTENANCE FEE PAYMENT (142)**

Claimant Name: SilverNickel Mining Co.  
 Address: 5812 W. Michelle DR  
 City: GLENDALE State: AZ Zip: 85303 ✓  
 Telephone: (602) 439-3143  
 E-mail address: SILVERNICKELCO@AOL.COM  
 Signature: [Signature]

RECEIVED  
 PHOENIX, ARIZONA  
 2010 AUG 23 P 11:23  
 BLM  
 Date  
 Stamp

Check here if this is a change of address.

PLEASE RETURN TO BELL COPPER

LINE NO.	AMC NUMBER	CLAIM/SITE NAME	COUNTY RECORDER DATA (If available)	TWP	RNG	SEC
1	357560	MAGMA CHIEF EXT	2003-020795	85	18E	23
2	" 561	BATTLE AXE MS 3604	" -020796	"	"	"
3	" 562	KIN SABIE MS 3602	" -020794	"	"	"
4	" 853	SUNSET	" -026072	"	"	"
5	" 854	JEWEL	" -026073	"	"	"
6	" 871	HOT FOOT JOHNNY	" -027362	"	"	14-15 22-23
7	" 873	BAGDAD MS 3601	" -029683	"	"	14 23
8	" 874	COPPER REEF #2 MS 3522	" -029682	"	"	14 23
9	" 875	SUNDAY MS 3602	" -029684	"	"	14-15 23
10	358032	LUCKY CAT MS 3601	" -037724	"	"	14 23

List additional claims on Form MCF114.

No. of Claims: 10 of 17 x \$140 = see Pg 2  
 Check No: 1164 Init. ERC  
 Receipt No.: \_\_\_\_\_  
 For BLM Use Only

Bureau of Land Management  
 Arizona State Office  
 www.blm.gov/az/

Form: MCF112  
 Revised July 2009

**MAINTENANCE FEE PAYMENT** (2 p 2)

Claimant Name: Silver Nickel Mining Co  
 Address: 5522 W. McDowell Dr  
 City: Glendale State: AZ Zip: 85305  
 Telephone: (602) 457-3143 ✓  
 E-mail address: SILVERNICKELCO@AZL.COM  
 Signature: [Handwritten Signature]

RECEIVED  
 BLM AZ STATE OFFICE  
 PHOENIX, ARIZONA  
 2010 AUG 23 P 1:23  
 BLM  
 Date  
 Stamp

Check here if this is a change of address.  
 PLEASE/CITIZEN TO BELL COPPER

LINE NO.	AMC NUMBER	CLAIM/SITE NAME	COUNTY RECORDER DATA (If available)	TWP	RNG	SEC
1	358745	COPPER RIDGE	2003-030487	9S	18E	23
2	" 746	COPPER RIDGE 1	" - 030488	"	"	"
3	359987	SUNSET 1	2004-015787	"	"	24 23
4	" 988	SUNSET 2	" - 010788	"	"	23
5	" 989	SUNSET 3	" - 010789	"	"	"
6	" 990	RED MOUNTAIN	" - 010790	"	"	"
7	360053	COPPER TRIANGLE	2003-061577	"	"	"
8						
9						
10						

ENTERED INTO COMPUTER SEP 02 2010

List additional claims on Form MCF114.

Bureau of Land Management  
 Arizona State Office  
 www.blm.gov/az/

No. of Claims: 7 of 17 x \$140 = 2380 Total  
 Check No: 1164 Init. ERC  
 Receipt No.: 2197486  
 For BLM Use Only

Form: MCF112  
 Revised July 2009

This form is available from the Arizona Department of Mines and Mineral Resources and may be reproduced.

**United States Department of the Interior**  
**Bureau of Land Management**  
 LANDS/RECREATION & PLANNING  
 ONE N CENTRAL AVE  
 PHOENIX, AZ 85004 -2203  
 Phone:

Receipt

No: 2197486

<b>Transaction #:</b> 2267356		<b>ENTERED INTO COMPUTER</b>
<b>Date of Transaction:</b> 08/23/2010		
<b>CUSTOMER:</b>	SILVER NICKEL MINING CO 5822 W MICHELLE DR GLENDALE, AZ 85308-1244 US	SEP 02 2010

LINE #	QTY	DESCRIPTION	REMARKS	UNIT PRICE	TOTAL
1	1.00	LOCATABLE MINERALS / MINING CLAIMS- NOT NEW-UNADJUD, ONE AUTH NO. ONLY / MINING CLAIM MONEY RECEIVED CASES: AMC357560/\$2380.00	2011 MAINT (17)	- n/a -	2380.00 ✓
<b>TOTAL:</b>					<b>\$2,380.00</b>

PAYMENT INFORMATION			
1	<b>AMOUNT:</b>	2380.00	<b>POSTMARKED:</b> N/A
	<b>TYPE:</b>	CHECK	<b>RECEIVED:</b> 08/23/2010
	<b>CHECK NO:</b>	1164	
	<b>NAME:</b>	SILVER NICKEL MINING CO 5822 W MICHELLE DR GLENDALE AZ 85308-1244 US	

REMARKS

This receipt was generated by the automated BLM Collections and Billing System and is a paper representation of a portion of the official electronic record contained therein.

AMC 357560  
 357852  
 357871  
 357873  
 358032  
 358745  
 358746  
 359987  
 360058

**MAINTENANCE FEE PAYMENT**

Claimant Name: SILVER NICKEL MINING CO.  
 Address: 5822 W. MICHELLE DR.  
 City: GLENDALE State: AZ Zip: 85308  
 Telephone: 623-551-5288  
 E-mail address: SILVERNICKELCO@AOL.COM  
 Signature: [Signature]

RECEIVED  
 PLM AZ STATE OFFICE  
 2009 AUG 21 P 3:4  
 PHOENIX, ARIZONA  
 BLM  
 Date  
 Stamp

Check here if this is a change of address.  
 LEASE/OPTION TO BELL COPPER

LINE NO.	AMC NUMBER	CLAIM/SITE NAME	COUNTY RECORDER DATA (If available)	TWP	RNG	SEC
1	357560L	MAGMA CHIEF EXT	2003-020795	8S	18E	23
2	357561	BATTLE AXE MS 3409	2003-020796	8S	18E	23
3	357562	KIN SABIE MS 3602	2003-020794	8S	18E	23
4	357853L	SUNSET	2003-026072	8S	18E	23
5	357854	JEWEL	2003-026073	8S	18E	23
6	357871L	HOT FOOT JOHNNY	2003-027362	8S	18E	14-15 22-23
7	357873L	BAGDAD MS 3601	2003-029683	8S	18E	14 23
8	357874	COPPER REEF #2 MS 3522	2003-029682	8S	18E	22 23
9	357875	SUNDAY MS 3602	2003-029684	8S	18E	14-15 23
10	358032L	LOOKOUT MS 3601	2003-037724	8S	18E	14 23

List additional claims on Form MCF114.

Bureau of Land Management  
 Arizona State Office  
 www.blm.gov/az/

No. of Claims: 17 x \$140 = 2380.  
 Check No: 1053 Init. SP.  
 Receipt No.: 1984480  
 For BLM Use Only

Form: MCF112  
 Revised July 2009

This form is available from the Arizona Department of Mines and Mineral Resources and may be reproduced.





**United States Department of the Interior**  
**Bureau of Land Management**  
 BUSINESS & SUPPORT SVCS DIV  
 ONE N CENTRAL AVE SUITE 800  
 PHOENIX, AZ 85004 -4427  
 Phone: (602) 417-9200

Receipt

No: 1984480

<b>Transaction #:</b> 2048572	
<b>Date of Transaction:</b> 08/21/2009	
<b>CUSTOMER:</b>	SILVER NICKLE MINING CO 5822 W MICHELLE DR GLENDALE, AZ 85308-1244 US

LINE #	QTY	DESCRIPTION	REMARKS	UNIT PRICE	TOTAL
1	1.00	LOCATABLE MINERALS / MINING CLAIMS-NOT NEW-UNADJUD, ONE AUTH NO. ONLY / MINING CLAIM MONEY RECEIVED CASES: AMC357560/\$2380.00	MAINT (17)	- n/a -	2380.00
<b>TOTAL:</b>					<b>\$2,380.00</b>

PAYMENT INFORMATION			
1	<b>AMOUNT:</b>	2380.00	<b>POSTMARKED:</b> N/A
	<b>TYPE:</b>	CHECK	<b>RECEIVED:</b> 08/21/2009
	<b>CHECK NO:</b>	1053	
	<b>NAME:</b>	SILVER NICKLE MINING CO 5822 W MICHELLE DR GLENDALE AZ 85308-1244 US	

REMARKS

This receipt was generated by the automated BLM Collections and Billing System and is a paper representation of a portion of the official electronic record contained therein.

AMC 357560  
 357852  
 357871  
 357873  
 358032  
 358745  
 358746  
 359987  
 360058

**MAINTENANCE FEE PAYMENT**

Claimant Name: SILVER NICKEL MINING CO.  
 Address: 5822 W. MICHELLE DR.  
 City: GLENDAL State: AZ Zip: 85308  
 Telephone: 623-551-5288  
 E-mail address: SILVERNICKELCO@AOL.COM  
 Signature: [Signature]

RECEIVED  
 PLM AZ STATE OFFICE  
 2009 AUG 21 P 3:4  
 PHOENIX, ARIZONA  
 BLM  
 Date  
 Stamp

Check here if this is a change of address.  
 LEASE/OPTION TO BELL COPPER

LINE NO.	AMC NUMBER	CLAIM/SITE NAME	COUNTY RECORDER DATA (If available)	TWP	RNG	SEC
1	357560L	MAGMA CHIEF EXT	2003-020795	8S	18E	23
2	357561	BATTLE AXE MS 3409	2003-020796	8S	18E	23
3	357562	KIN SABIE MS 3602	2003-020794	8S	18E	23
4	357853L	SUNSET	2003-026072	8S	18E	23
5	357854	JEWEL	2003-026073	8S	18E	23
6	357871L	HOT FOOT JOHNNY	2003-027362	8S	18E	14-15 22-23
7	357873L	BAGDAD MS 3601	2003-029683	8S	18E	14 23
8	357874	COPPER REEF #2 MS 3522	2003-029682	8S	18E	22 23
9	357875	SUNDAY MS 3602	2003-029684	8S	18E	14-15 23
10	358032L	LOOKOUT MS 3601	2003-037724	8S	18E	14 23

List additional claims on Form MCF114.

Bureau of Land Management  
 Arizona State Office  
 www.blm.gov/az/

No. of Claims: 17 x \$140 = 2380.  
 Check No: 1053 Init. SP.  
 Receipt No.: 1984480  
 For BLM Use Only

Form: MCF112  
 Revised July 2009

This form is available from the Arizona Department of Mines and Mineral Resources and may be reproduced.





**SUPPLEMENTAL ATTACHMENT**

May be used with the following forms for listing additional mining claims:

Check One.

- Affidavit of Performance of Annual Work
- Maintenance Fee Payment
- Notice of Intent to Hold Mining Claims
- Notice of Non-Liability for Labor and Materials Furnished

BLM  
Date  
Stamp

RECEIVED  
BLM AZ STATE  
OFFICE

2009 AUG 21 P 12:41

PHOENIX, ARIZONA

LINE NO.	AMC NUMBER	CLAIM/SITE NAME	COUNTY RECORDER DATA (if available)	TWP	RNG	SEC
11	358745	COPPER RIDGE	2003-080487	8S	18E	23
12	358746	COPPER RIDGE 1	2003-080488	8S	18E	23
13	359987	SUNSET 1	2004-010787	8S	18E	22 23
14	359988	SUNSET 2	2004-010788	8S	18E	23
15	359989	SUNSET 3	2004-010789	8S	18E	23
16	359990	RED MOUNTAIN	2004-010786	8S	18E	23
17	360058	COPPER TRIANGLE	2003-067577	8S	18E	23

Form MCF114  
Revised June 2005

**United States Department of the Interior**  
**Bureau of Land Management**  
 BUSINESS & SUPPORT SVCS DIV  
 ONE N CENTRAL AVE SUITE 800  
 PHOENIX, AZ 85004 -4427  
 Phone: (602) 417-9200

Receipt

No: 1984480

<b>Transaction #:</b> 2048572	
<b>Date of Transaction:</b> 08/21/2009	
<b>CUSTOMER:</b>	SILVER NICKLE MINING CO 5822 W MICHELLE DR GLENDALE, AZ 85308-1244 US

LINE #	QTY	DESCRIPTION	REMARKS	UNIT PRICE	TOTAL
1	1.00	LOCATABLE MINERALS / MINING CLAIMS-NOT NEW-UNADJUD, ONE AUTH NO. ONLY / MINING CLAIM MONEY RECEIVED CASES: AMC357560/\$2380.00	MAINT (17)	- n/a -	2380.00
<b>TOTAL:</b>					<b>\$2,380.00</b>

PAYMENT INFORMATION			
1	<b>AMOUNT:</b>	2380.00	<b>POSTMARKED:</b> N/A
	<b>TYPE:</b>	CHECK	<b>RECEIVED:</b> 08/21/2009
	<b>CHECK NO:</b>	1053	
	<b>NAME:</b>	SILVER NICKLE MINING CO 5822 W MICHELLE DR GLENDALE AZ 85308-1244 US	

REMARKS	

This receipt was generated by the automated BLM Collections and Billing System and is a paper representation of a portion of the official electronic record contained therein.

AMC 358746  
 AMC 358745  
 AMC 359987  
 AMC 358032  
 AMC 357873  
 AMC 357560  
 AMC 357853

AMC 357871  
 AMC 357840  
 AMC 360058

**MAINTENANCE FEE PAYMENT**

Claimant Name: SILVER NICKEL MINING CO.  
 Address: 5822 W. MICHELLE DR.  
 City: Glendale State: AZ Zip: 85308  
 Telephone: 623-551-5288  
 E-mail address: SILVERNICKELCO@AOL.COM  
 Signature: [Signature]

RECEIVED  
 BLM AZ STATE OFFICE  
 2008 AUG 25 A 10: 13  
 PHOENIX, ARIZONA  
 BLM  
 Date  
 Stamp

Check here if this is a change of address.

LINE NO.	AMC NUMBER	CLAIM/SITE NAME	COUNTY RECORDER DATA (If available)	TWP	RNG	SEC
* 1	357854	JEWEL	2003-026073	8S	18E	23
* 2	357560	MAGNA CREEK EXTENSION	2003-020795	8S	18E	23
* 3	357561	BATTLE AXE MS 3409	2003-020796	8S	18E	23
* 4	357562	KIN SABIE MS 3602	2003-020794	8S	18E	23
* 5	357874	COPPER LEEF #2 MS 3522	2003-029682	8S	18E	22, 23
* 6	358032	LOOKOUT MS 3601	2003-037724	8S	18E	14, 23
* 7	357873	BAGDAD MS 3601	2003-029683	8S	18E	14, 23
8						
9						
10						

List additional claims on Form MCF114.

Bureau of Land Management  
 Arizona State Office  
[www.az.blm.gov](http://www.az.blm.gov)

No. of Claims: 7 x \$125 = 875  
 Check No: 000334 Init. JMC  
 Receipt No.: 1769476  
 For BLM Use Only

Form: MCF112  
 Revised July 2005

This form is available from the Arizona Department of Mines and Mineral Resources and may be reproduced.

ENTERED IN COMPUTER  
 R2 9/10/08

**MAINTENANCE FEE PAYMENT**

Claimant Name: Silver Nickel Mining Co  
 Address: 5822 W. Michelle Dr.  
 City: Glendale State: AZ Zip: 85308  
 Telephone: 623-551-5288  
 E-mail address: SILVERNICKELCO@AOL.COM  
 Signature: [Handwritten Signature]

RECEIVED  
 BLM AZ STATE OFFICE  
 2008 AUG 25 A 10:13  
 PHOENIX, ARIZONA  
 BLM  
 Date  
 Stamp

Check here if this is a change of address.  
LEASE/OPTION TO BETT COPPER

LINE NO.	AMC NUMBER	CLAIM/SITE NAME	COUNTY RECORDER DATA (If available)	TWP	RNG	SEC
* 1	359990	RED MOUNTAIN	2004-010786	8S	18E	23
* 2	358745	COPPER RIDGE	2003-080487	8S	18E	23
* 3	358746	COPPER RIDGE 1	2003-080488	8S	18E	23
* 4	360058	COPPER TRIANGLE	2003-067577	8S	18E	23
* 5	357853	SUNSET	2003-026072	8S	18E	23
6	357871	HOT FOOT JOHNNY MS 3602	2003-027362	8S	18E	14-15 22-23
7	357875 357845	SUNDAY MS 3602	2003-029684	8S	18E	14-15 23
* 8	359987	SUNSET 1	2004-010787	8S	18E	22 23
* 9	359988	SUNSET 2	2004-010788	8S	18E	23
* 10	359989	SUNSET 3	2004-010789	8S	18E	23

List additional claims on Form MCF114.

Bureau of Land Management  
 Arizona State Office  
[www.az.blm.gov](http://www.az.blm.gov)

No. of Claims: 10 x \$125 = 1250  
 Check No: 000334 Init. [Signature]  
 Receipt No.: 1769476  
 For BLM Use Only

Form: MCF112  
 Revised July 2005

This form is available from the Arizona Department of Mines and Mineral Resources and may be reproduced.

**DEPARTMENT OF THE INTERIOR  
BUREAU OF LAND MANAGEMENT  
MINING CLAIMS**

**MC Customer Information - With OUT Legal Description  
ACTIVE CLAIMS**

Run Date: 09/29/2008 07:57 AM

Page 1 of 1

**SILVER NICKEL MINING CO  
5822 W MICHELLE DR  
GLENDALE, AZ 85308**

**INT-REL: CLAIMANT**

**CUSTOMER ID: 2263323**

<u>Serial No</u>	<u>Claim Name/Number</u>	<u>County</u>	<u>Disposition</u>	<u>Int Rel</u>
AMC347696	BANNOCK	YAVAPAI	ACTIVE	CLAIMANT
AMC347698	WADE HAMPTON	YAVAPAI	ACTIVE	CLAIMANT
AMC349484	AZURE NORTH (AZN)	YAVAPAI	ACTIVE	CLAIMANT
AMC349485	AZURE SOUTH (AZS)	YAVAPAI	ACTIVE	CLAIMANT
AMC349486	CHROME SOUTH (CHS)	YAVAPAI	ACTIVE	CLAIMANT
AMC349487	CHROME NORTH (CHN)	YAVAPAI	ACTIVE	CLAIMANT
AMC349488	JEROME (JE)	YAVAPAI	ACTIVE	CLAIMANT
AMC349489	AMENDED N STAR (ANS)	YAVAPAI	ACTIVE	CLAIMANT
AMC349519	AZURE WEST	YAVAPAI	ACTIVE	CLAIMANT
AMC350767	COPPER KING	YAVAPAI	ACTIVE	CLAIMANT
AMC357560	MAGMA CHIEF EXT	PINAL	ACTIVE	CLAIMANT
AMC357561	BATTLE AXE	PINAL	ACTIVE	CLAIMANT
AMC357562	KIN SABIE	PINAL	ACTIVE	CLAIMANT
AMC357853	SUNSET	PINAL	ACTIVE	CLAIMANT
AMC357854	JEWEL	PINAL	ACTIVE	CLAIMANT
AMC357855	H.B. NO. 19	MOHAVE	ACTIVE	CLAIMANT
AMC357856	HERCULES #2	MOHAVE	ACTIVE	CLAIMANT
AMC357857	CAT 2	MOHAVE	ACTIVE	CLAIMANT
AMC357858	GOLD DOLLAR	MOHAVE	ACTIVE	CLAIMANT
AMC357859	H.B. NO. 2	MOHAVE	ACTIVE	CLAIMANT
AMC357860	H.B. NO. 3	MOHAVE	ACTIVE	CLAIMANT
AMC357861	H.B. NO. 4	MOHAVE	ACTIVE	CLAIMANT
AMC357862	PLATA	MOHAVE	ACTIVE	CLAIMANT
AMC357863	WAMPUS CAT	MOHAVE	ACTIVE	CLAIMANT
AMC357864	THREE POINTER	MOHAVE	ACTIVE	CLAIMANT
AMC357871	HOT FOOT JOHNY	PINAL	ACTIVE	CLAIMANT
AMC357873	BAGDAD MS3601	PINAL	ACTIVE	CLAIMANT
AMC357874	COPPER REEF NO. 2	PINAL	ACTIVE	CLAIMANT
AMC357875	SUNDAY	PINAL	ACTIVE	CLAIMANT
AMC358032	LOOKOUT MS3601	PINAL	ACTIVE	CLAIMANT
AMC358745	COPPER RIDGE	PINAL	ACTIVE	CLAIMANT
AMC358746	COPPER RIDGE 1	PINAL	ACTIVE	CLAIMANT
AMC359987	SUNSET 1	PINAL	ACTIVE	CLAIMANT
AMC359988	SUNSET 2	PINAL	ACTIVE	CLAIMANT

DEPARTMENT OF THE INTERIOR  
BUREAU OF LAND MANAGEMENT

MINING CLAIMS

MC Customer Information - With OUT Legal Description

ACTIVE CLAIMS

Run Date: 09/29/2008 07:57 AM

Page 2 of :

<u>Serial No</u>	<u>Claim Name/Number</u>	<u>County</u>	<u>Disposition</u>	<u>Int Rel</u>
AMC359989	SUNSET 3	PINAL	ACTIVE	CLAIMANT
AMC359990	RED MOUNTAIN	PINAL	ACTIVE	CLAIMANT
AMC360058	COPPER TRIANGLE	PINAL	ACTIVE	CLAIMANT
AMC367871	EJ #1	MOHAVE	ACTIVE	CLAIMANT
AMC377234	GOLD HILL NO 1	COCHISE	ACTIVE	CLAIMANT
AMC377235	GOLD HILL NO 2	COCHISE	ACTIVE	CLAIMANT
AMC377236	GOLD HILL NO 3	COCHISE	ACTIVE	CLAIMANT
AMC377237	GOLD HILL NO 4	COCHISE	ACTIVE	CLAIMANT
AMC377238	GOLD HILL NO 5	COCHISE	ACTIVE	CLAIMANT
AMC377239	GOLD HILL NO 6	COCHISE	ACTIVE	CLAIMANT
AMC377240	GOLD HILL NO 7	COCHISE	ACTIVE	CLAIMANT
AMC377241	GOLD HILL NO 8	COCHISE	ACTIVE	CLAIMANT
AMC377242	GOLD HILL NO 9	COCHISE	ACTIVE	CLAIMANT
AMC377243	GOLD HILL NO 10	COCHISE	ACTIVE	CLAIMANT
AMC381025	GOLD HILL NO-17	COCHISE	ACTIVE	CLAIMANT
AMC381026	GOLD HILL NO-18	COCHISE	ACTIVE	CLAIMANT
AMC381027	GOLD HILL NO-19	COCHISE	ACTIVE	CLAIMANT
AMC381028	GOLD HILL NO-20	COCHISE	ACTIVE	CLAIMANT
AMC381249	GOLD HILL NO-21	COCHISE	ACTIVE	CLAIMANT
AMC381250	GOLD HILL NO-22	COCHISE	ACTIVE	CLAIMANT
AMC381251	GOLD HILL NO-23	COCHISE	ACTIVE	CLAIMANT
AMC381252	GOLD HILL NO-24	COCHISE	ACTIVE	CLAIMANT
AMC381777	GOLD HILL NO.25	COCHISE	ACTIVE	CLAIMANT
AMC386588	JUNCTION	YAVAPAI	ACTIVE	CLAIMANT
AMC386589	NORTH TIGER NO 1	YAVAPAI	ACTIVE	CLAIMANT
AMC386590	UNION	YAVAPAI	ACTIVE	CLAIMANT
AMC386592	GENERAL NO 149	YAVAPAI	ACTIVE	CLAIMANT

**United States Department of the Interior**  
**Bureau of Land Management**  
 BUSINESS & SUPPORT SVCS DIV  
 ONE N CENTRAL AVE SUITE 800  
 PHOENIX, AZ 85004 -4427  
 Phone: (602) 417-9200

Receipt

No:

1769476

<b>Transaction #:</b> 1827148	
<b>Date of Transaction:</b> 08/25/2008	
<b>CUSTOMER:</b>	SILVER NICKEL MINING CO 5822 W MICHELL DR GLENDALE, AZ 85308

LINE #	QTY	DESCRIPTION	REMARKS	UNIT PRICE	TOTAL
1	1.00	LOCATABLE MINERALS / MINING CLAIMS-NOT NEW-UNADJUD, ONE AUTH NO. ONLY / MINING CLAIM MONEY RECEIVED (455) CASES: AMC357854/\$2125.00	MAINT 2009/17	- n/a -	2125.00
<b>TOTAL:</b>					<b>\$2,125.00</b>

PAYMENT INFORMATION			
1	AMOUNT:	\$2,125.00	POSTMARKED: N/A
	TYPE:	CHECK	RECEIVED: 08/25/2008
	CHECK NO:	00034	
	NAME:	BELL RESOURCES CORP 1780 400 BARRARD ST VANCOUVER BC CANADA NS V6C 346	

REMARKS

This receipt was generated by the automated BLM Collections and Billing System and is a paper representation of a portion of the official electronic record contained therein.

AMC 358746  
 AMC 358745  
 AMC 359987  
 AMC 358032  
 AMC 357873  
 AMC 357560  
 AMC 357853

AMC 357871  
 AMC 357840  
 AMC 360058

**MAINTENANCE FEE PAYMENT**

Claimant Name: SILVER NICKEL MINING CO.  
 Address: 5822 W. MICHELLE DR.  
 City: GLENDALE State: AZ Zip: 85308  
 Telephone: 623-551-5288  
 E-mail address: SILVERNICKELCO@AOL.COM  
 Signature: [Signature]

Check here if this is a change of address.

RECEIVED  
 BLM AZ STATE OFFICE  
 2008 AUG 25 A 10: 13  
 PHOENIX, ARIZONA  
 BLM Date Stamp

LINE NO.	AMC NUMBER	CLAIM/SITE NAME	COUNTY RECORDER DATA (If available)	TWP	RNG	SEC
* 1	357854	JEWEL	2003-026073	8S	18E	23
* 2	357560	MAGNA CLIFF EXTENSION	2003-020795	8S	18E	23
* 3	357561	BATTLE AXE MS 3609	2003-020796	8S	18E	23
* 4	357562	KIN SABIE MS 3602	2003-020794	8S	18E	23
* 5	357874	COPPER REEF #2 MS 3522	2003-029682	8S	18E	22, 23
* 6	358032	LOOKOUT MS 3601	2003-037724	8S	18E	14, 23
* 7	357873	BAGDAD MS 3601	2003-029683	8S	18E	14, 23
8						
9						
10						

List additional claims on Form MCF114.

Bureau of Land Management  
 Arizona State Office  
[www.az.blm.gov](http://www.az.blm.gov)

No. of Claims: 7 x \$125 = 875  
 Check No: 000334 Init. JMC  
 Receipt No.: 1769476  
 For BLM Use Only

Form: MCF112  
 Revised July 2005

This form is available from the Arizona Department of Mines and Mineral Resources and may be reproduced.

ENTERED IN COMPUTER  
 R2 9/10/08



**MAINTENANCE FEE PAYMENT**

Claimant Name: Silver Nickel Mining Co  
 Address: 5822 W. Michelle Dr.  
 City: Glendale State: AZ Zip: 85308  
 Telephone: 623-551-5288  
 E-mail address: SILVERNICKELCO@AOL.COM  
 Signature: [Handwritten Signature]

RECEIVED  
 BLM AZ STATE OFFICE  
 2008 AUG 25 A 10:13  
 PHOENIX, ARIZONA  
 BLM  
 Date  
 Stamp

Check here if this is a change of address.  
LEASE/OPTION TO BELL COPPER

\*  
\*  
\*  
\*  
\*  
\*  
\*  
\*  
\*  
\*  
\*

LINE NO.	AMC NUMBER	CLAIM/SITE NAME	COUNTY RECORDER DATA (If available)	TWP	RNG	SEC
1	359990	RED MOUNTAIN	2004-010786	8S	18E	23
2	358745	COPPER RIDGE	2003-080487	8S	18E	23
3	358746	COPPER RIDGE 1	2003-080488	8S	18E	23
4	360058	COPPER TRIANGLE	2003-067577	8S	18E	23
5	357853	SUNSET	2003-026072	8S	18E	23
6	357871	HOT FOOT JOHNNY MS 3602	2003-027362	8S	18E	14-15 22-23
7	357875 357845	SUNDAY MS 3602	2003-029684	8S	18E	14-15 23
8	359987	SUNSET 1	2004-010787	8S	18E	22 23
9	359988	SUNSET 2	2004-010788	8S	18E	23
10	359989	SUNSET 3	2004-010789	8S	18E	23

List additional claims on Form MCF114.

Bureau of Land Management  
 Arizona State Office  
[www.az.blm.gov](http://www.az.blm.gov)

No. of Claims: 10 x \$125 = 1250  
 Check No: 000334 Init. [Signature]  
 Receipt No.: 1769476  
 For BLM Use Only

Form: MCF112  
 Revised July 2005

DEPARTMENT OF THE INTERIOR  
BUREAU OF LAND MANAGEMENT  
MINING CLAIMS

MC Customer Information - With OUT Legal Description  
ACTIVE CLAIMS

Run Date: 09/29/2008 07:57 AM

Page 1 of 1

SILVER NICKEL MINING CO  
5822 W MICHELLE DR  
GLENDALE, AZ 85308

INT-REL: CLAIMANT

CUSTOMER ID: 2263323

<u>Serial No</u>	<u>Claim Name/Number</u>	<u>County</u>	<u>Disposition</u>	<u>Int Rel</u>
AMC347696	BANNOCK	YAVAPAI	ACTIVE	CLAIMANT
AMC347698	WADE HAMPTON	YAVAPAI	ACTIVE	CLAIMANT
AMC349484	AZURE NORTH (AZN)	YAVAPAI	ACTIVE	CLAIMANT
AMC349485	AZURE SOUTH (AZS)	YAVAPAI	ACTIVE	CLAIMANT
AMC349486	CHROME SOUTH (CHS)	YAVAPAI	ACTIVE	CLAIMANT
AMC349487	CHROME NORTH (CHN)	YAVAPAI	ACTIVE	CLAIMANT
AMC349488	JEROME (JE)	YAVAPAI	ACTIVE	CLAIMANT
AMC349489	AMENDED N STAR (ANS)	YAVAPAI	ACTIVE	CLAIMANT
AMC349519	AZURE WEST	YAVAPAI	ACTIVE	CLAIMANT
AMC350767	COPPER KING	YAVAPAI	ACTIVE	CLAIMANT
AMC357560	MAGMA CHIEF EXT	PINAL	ACTIVE	CLAIMANT
AMC357561	BATTLE AXE	PINAL	ACTIVE	CLAIMANT
AMC357562	KIN SABIE	PINAL	ACTIVE	CLAIMANT
AMC357853	SUNSET	PINAL	ACTIVE	CLAIMANT
AMC357854	JEWEL	PINAL	ACTIVE	CLAIMANT
AMC357855	H.B. NO. 19	MOHAVE	ACTIVE	CLAIMANT
AMC357856	HERCULES #2	MOHAVE	ACTIVE	CLAIMANT
AMC357857	CAT 2	MOHAVE	ACTIVE	CLAIMANT
AMC357858	GOLD DOLLAR	MOHAVE	ACTIVE	CLAIMANT
AMC357859	H.B. NO. 2	MOHAVE	ACTIVE	CLAIMANT
AMC357860	H.B. NO. 3	MOHAVE	ACTIVE	CLAIMANT
AMC357861	H.B. NO. 4	MOHAVE	ACTIVE	CLAIMANT
AMC357862	PLATA	MOHAVE	ACTIVE	CLAIMANT
AMC357863	WAMPUS CAT	MOHAVE	ACTIVE	CLAIMANT
AMC357864	THREE POINTER	MOHAVE	ACTIVE	CLAIMANT
AMC357871	HOT FOOT JOHNY	PINAL	ACTIVE	CLAIMANT
AMC357873	BAGDAD MS3601	PINAL	ACTIVE	CLAIMANT
AMC357874	COPPER REEF NO. 2	PINAL	ACTIVE	CLAIMANT
AMC357875	SUNDAY	PINAL	ACTIVE	CLAIMANT
AMC358032	LOOKOUT MS3601	PINAL	ACTIVE	CLAIMANT
AMC358745	COPPER RIDGE	PINAL	ACTIVE	CLAIMANT
AMC358746	COPPER RIDGE 1	PINAL	ACTIVE	CLAIMANT
AMC359987	SUNSET 1	PINAL	ACTIVE	CLAIMANT
AMC359988	SUNSET 2	PINAL	ACTIVE	CLAIMANT

**DEPARTMENT OF THE INTERIOR  
BUREAU OF LAND MANAGEMENT  
MINING CLAIMS**

**MC Customer Information - With OUT Legal Description  
ACTIVE CLAIMS**

Run Date: 09/29/2008 07:57 AM

Page 2 of :

<u>Serial No</u>	<u>Claim Name/Number</u>	<u>County</u>	<u>Disposition</u>	<u>Int Rel</u>
AMC359989	SUNSET 3	PINAL	ACTIVE	CLAIMANT
AMC359990	RED MOUNTAIN	PINAL	ACTIVE	CLAIMANT
AMC360058	COPPER TRIANGLE	PINAL	ACTIVE	CLAIMANT
AMC367871	EJ #1	MOHAVE	ACTIVE	CLAIMANT
AMC377234	GOLD HILL NO 1	COCHISE	ACTIVE	CLAIMANT
AMC377235	GOLD HILL NO 2	COCHISE	ACTIVE	CLAIMANT
AMC377236	GOLD HILL NO 3	COCHISE	ACTIVE	CLAIMANT
AMC377237	GOLD HILL NO 4	COCHISE	ACTIVE	CLAIMANT
AMC377238	GOLD HILL NO 5	COCHISE	ACTIVE	CLAIMANT
AMC377239	GOLD HILL NO 6	COCHISE	ACTIVE	CLAIMANT
AMC377240	GOLD HILL NO 7	COCHISE	ACTIVE	CLAIMANT
AMC377241	GOLD HILL NO 8	COCHISE	ACTIVE	CLAIMANT
AMC377242	GOLD HILL NO 9	COCHISE	ACTIVE	CLAIMANT
AMC377243	GOLD HILL NO 10	COCHISE	ACTIVE	CLAIMANT
AMC381025	GOLD HILL NO-17	COCHISE	ACTIVE	CLAIMANT
AMC381026	GOLD HILL NO-18	COCHISE	ACTIVE	CLAIMANT
AMC381027	GOLD HILL NO-19	COCHISE	ACTIVE	CLAIMANT
AMC381028	GOLD HILL NO-20	COCHISE	ACTIVE	CLAIMANT
AMC381249	GOLD HILL NO-21	COCHISE	ACTIVE	CLAIMANT
AMC381250	GOLD HILL NO-22	COCHISE	ACTIVE	CLAIMANT
AMC381251	GOLD HILL NO-23	COCHISE	ACTIVE	CLAIMANT
AMC381252	GOLD HILL NO-24	COCHISE	ACTIVE	CLAIMANT
AMC381777	GOLD HILL NO.25	COCHISE	ACTIVE	CLAIMANT
AMC386588	JUNCTION	YAVAPAI	ACTIVE	CLAIMANT
AMC386589	NORTH TIGER NO 1	YAVAPAI	ACTIVE	CLAIMANT
AMC386590	UNION	YAVAPAI	ACTIVE	CLAIMANT
AMC386592	GENERAL NO 149	YAVAPAI	ACTIVE	CLAIMANT

**United States Department of the Interior**  
**Bureau of Land Management**  
 BUSINESS & SUPPORT SVCS DIV  
 ONE N CENTRAL AVE SUITE 800  
 PHOENIX, AZ 85004 -4427  
 Phone: (602) 417-9200

Receipt

No:

1769476

<b>Transaction #:</b> 1827148	
<b>Date of Transaction:</b> 08/25/2008	
<b>CUSTOMER:</b>	SILVER NICKEL MINING CO 5822 W MICHELL DR GLENDALE, AZ 85308

LINE #	QTY	DESCRIPTION	REMARKS	UNIT PRICE	TOTAL
1	1.00	LOCATABLE MINERALS / MINING CLAIMS-NOT NEW-UNADJUD, ONE AUTH NO. ONLY / MINING CLAIM MONEY RECEIVED (455) CASES: AMC357854/\$2125.00	MAINT 2009/17	- n/a -	2125.00
<b>TOTAL:</b>					<b>\$2,125.00</b>

PAYMENT INFORMATION			
1	<b>AMOUNT:</b>	\$2,125.00	<b>POSTMARKED:</b> N/A
	<b>TYPE:</b>	CHECK	<b>RECEIVED:</b> 08/25/2008
	<b>CHECK NO:</b>	00034	
	<b>NAME:</b>	BELL RESOURCES CORP 1780 400 BARRARD ST VANCOUVER BC CANADA NS V6C 346	

<b>REMARKS</b>

This receipt was generated by the automated BLM Collections and Billing System and is a paper representation of a portion of the official electronic record contained therein.

AMC 359987  
 358745  
 358746  
 358032  
 359853

AMC 357871  
 357840  
 357560  
 357873  
 360058

**MAINTENANCE FEE PAYMENT**

Claimant Name: SILVER NICKEL MINING CO.  
 Address: 5822 W. MICHELLE DR.  
 City: GLENDALE State: AZ Zip: 85308  
 Telephone: 602-439-3143  
 E-mail address: SILVERNICKELCO@AZL.COM  
 Signature: [Handwritten Signature]

RECEIVED  
 B.L.M. AZ STATE OFFICE  
 2007 AUG 14 A 9:39  
 PHOENIX, ARIZONA  
 BLM  
 Date  
 Stamp

Check here if this is a change of address.

LINE NO.	AMC NUMBER	CLAIM/SITE NAME	COUNTY RECORDER DATA (If available)	TWP	RNG	SEC
59987 1	359990	RED MOUNTAIN	2004-010786	8S	18E	23
2 L	358745	COPPER RIDGE	2003-080487	8S	18E	23
3 L	358746	COPPER RIDGE 1	2003-080488	8S	18E	23
4 L	360058	COPPER TRIANGLE	2003-067577	8S	18E	23
5 L	357853	SUNSET	2003-026672	8S	18E	23
6 L	357871	HUT FOOT JOHNNY <sup>MS 3602</sup>	2003-027362	8S	18E	14-15 22-23
57840 7	357845	SUNDAY <sup>MS 3602</sup>	2003-029684	8S	18E	14-15 23
8 L	359987	SUNSET 1	2004-010787	8S	18E	22-23
9	359988	SUNSET 2	2004-010788	8S	18E	23
10	359989	SUNSET 3	2004-010789	8S	18E	23

List additional claims on Form MCF114.

Bureau of Land Management  
 Arizona State Office  
 www.az.blm.gov

**ENTERED INTO COMPUTER**  
 9/11/07 DJJ

No. of Claims: 10 x \$125 = 1,250  
 Check No: 7342 Init. JMC  
 Receipt No.: 1543410  
 For BLM Use Only

Form: MCF112  
 Revised July 2005

This form is available from the Arizona Department of Mines and Mineral Resources and may be reproduced.

**MAINTENANCE FEE PAYMENT**

Claimant Name: SILVER NICKEL MINING CO.  
 Address: 5822 W. MICHELLE DR.  
 City: GLENDALE State: AZ Zip: 85308  
 Telephone: 602-439-3143  
 E-mail address: SILVERNICKELCO@AOL.COM  
 Signature: [Handwritten Signature]

Check here if this is a change of address.

RECEIVED  
 B.L.M. ARIZONA STATE OFFICE  
 2001 AUG 14 A 9:39  
 PHOENIX, ARIZONA  
 BLM  
 Date  
 Stamp

853  
R  
see

LINE NO.	AMC NUMBER	CLAIM/SITE NAME	COUNTY RECORDER DATA (If available)	TWP	RNG	SEC
1	357854	SEWEL	2003-026073	8S	18E	23
2 L	357560	MAGNA CHIEF EXTENSION	2003-020795	8S	18E	23
3	357561	BATTLEAXE MS3409	2003-020796	8S	18E	23
4	357562	LIN SABIE MS 3602	2003-020794	8S	18E	23
5	357874	MS 3522 COPPER NEET #2	2003-029682	8S	18E	22, 23
6 L	358032	LOOKOUT MS 3601	2003-037724	8S	18E	14 23
7	357873	BAGDAD MS 3601	2003-029683	8S	18E	14 23
8						
9						
10						

see  
v

List additional claims on Form MCF114.

Bureau of Land Management  
 Arizona State Office  
[www.az.blm.gov](http://www.az.blm.gov)

No. of Claims: 7 x \$125 = 875  
 Check No: 4342 Init. TMC  
 Receipt No.: 1543410  
 For BLM Use Only

Form: MCF112  
 Revised July 2005

**United States Department of the Interior**  
**Bureau of Land Management**  
 BUSINESS & SUPPORT SVCS DIV  
 ONE N CENTRAL AVE SUITE 800  
 PHOENIX, AZ 85004 -4427  
 Phone: (602) 417-9200

Receipt

No: 1543410

<b>Transaction #:</b> 1594775	
<b>Date of Transaction:</b> 08/14/2007	
<b>CUSTOMER:</b>	TIMOTHY M MARSH 1035 E JAN AVE MESA, AZ 85209

LINE #	QTY	DESCRIPTION	REMARKS	UNIT PRICE	TOTAL
1	1.00	LOCATABLE MINERALS / MINING CLAIMS- NOT NEW-UNADJUD, ONE AUTH NO. ONLY / MINING CLAIM MONEY RECEIVED (455) CASES: AMC359990/\$2125.00	MAINT 2008/17	- n/a -	2125.00
<b>TOTAL:</b>					<b>\$2,125.00</b>

PAYMENT INFORMATION					
1	AMOUNT:	\$2,125.00	POSTMARKED:	N/A	
	TYPE:	CHECK	RECEIVED:	08/14/2007	
	CHECK NO:	7342			
	NAME:	MARSH, TIMOTHY M 1035 E JAN AVE MESA AZ 85209			

REMARKS

This receipt was generated by the automated BLM Collections and Billing System and is a paper representation of a portion of the official electronic record contained therein.

AMC 359987  
358745  
 358746  
 358032  
 359853

AMC 357871  
 357840  
 357560  
 357873  
 360058

**MAINTENANCE FEE PAYMENT**

Claimant Name: SILVER NICKEL MINING CO.  
 Address: 5822 W. MICHELLE DR.  
 City: GLENDALE State: AZ Zip: 85308  
 Telephone: 602-439-3143  
 E-mail address: SILVERNICKELCO@AOL.COM  
 Signature: [Handwritten Signature]

RECEIVED  
 B.L.M. AZ STATE OFFICE  
 2007 AUG 14 A 9:39  
 PHOENIX, ARIZONA  
 BLM  
 Date  
 Stamp

Check here if this is a change of address.

LINE NO.	AMC NUMBER	CLAIM/SITE NAME	COUNTY RECORDER DATA (If available)	TWP	RNG	SEC
59987 1	359990	RED MOUNTAIN	2004-010786	8S	18E	23
2 L	358745	COPPER RIDGE	2003-080487	8S	18E	23
3 L	358746	COPPER RIDGE 1	2003-080488	8S	18E	23
4 L	360058	COPPER TRIANGLE	2003-067577	8S	18E	23
5 L	357853	SUNSET	2003-026072	8S	18E	23
6 L	357871	HOT FOOT JOHNNY <sup>MS 3602</sup>	2003-027362	8S	18E	14-15 22-23
57840 7	357845	SUNDAY MS 3602	2003-029684	8S	18E	14-15 23
8 L	359987	SUNSET 1	2004-010787	8S	18E	22-23
9	359988	SUNSET 2	2004-010788	8S	18E	23
10	359989	SUNSET 3	2004-010789	8S	18E	23

List additional claims on Form MCF114.

No. of Claims: 10 x \$125 = 1,250  
 Check No: 7342 Init. JMC  
 Receipt No.: 1543410  
 For BLM Use Only

Bureau of Land Management  
 Arizona State Office  
 www.az.blm.gov

**ENTERED INTO COMPUTER**  
 9/11/07 DJJ

Form: MCF112  
 Revised July 2005



**MAINTENANCE FEE PAYMENT**

Claimant Name: SILVER NICKEL MINING CO.  
 Address: 5822 W. MICHELLE DR.  
 City: GLENDALE State: AZ Zip: 85308  
 Telephone: 602-439-3143  
 E-mail address: SILVERNICKELCO@AOL.COM  
 Signature: [Handwritten Signature]

RECEIVED  
 ARIZONA STATE OFFICE  
 2007 AUG 14 A 9:39  
 PHOENIX, ARIZONA  
 BLM  
 Date  
 Stamp

Check here if this is a change of address.

853  
R  
see  
see  
L

LINE NO.	AMC NUMBER	CLAIM/SITE NAME	COUNTY RECORDER DATA (If available)	TWP	RNG	SEC
1	357854	JEWEL	2003-026073	8S	18E	23
2 L	357560	MAGNA CHIEF EXTENSION	2003-020795	8S	18E	23
3	357561	BATTLEAXE MS3409	2003-020796	8S	18E	23
4	357562	LIN SABIE MS 3602	2003-020794	8S	18E	23
5	357874	MS 3532 COPPER LEAF #2	2003-029682	8S	18E	22, 23
6 L	358032	LOOKOUT MS 3601	2003-037724	8S	18E	14, 23
7	357873	BAGDAD MS 3601	2003-029683	8S	18E	14, 23
8						
9						
10						

List additional claims on Form MCF114.

No. of Claims: 7 x \$125 = 875  
 Check No: 4342 Init. JMC  
 Receipt No.: 1543410  
 For BLM Use Only

Bureau of Land Management  
 Arizona State Office  
[www.az.blm.gov](http://www.az.blm.gov)

Form: MCF112  
 Revised July 2005

This form is available from the Arizona Department of Mines and Mineral Resources and may be reproduced.

**United States Department of the Interior**  
**Bureau of Land Management**  
 BUSINESS & SUPPORT SVCS DIV  
 ONE N CENTRAL AVE SUITE 800  
 PHOENIX, AZ 85004 -4427  
 Phone: (602) 417-9200

Receipt

No: 1543410

<b>Transaction #:</b> 1594775	
<b>Date of Transaction:</b> 08/14/2007	
<b>CUSTOMER:</b>	TIMOTHY M MARSH 1035 E JAN AVE MESA, AZ 85209

LINE #	QTY	DESCRIPTION	REMARKS	UNIT PRICE	TOTAL
1	1.00	LOCATABLE MINERALS / MINING CLAIMS- NOT NEW-UNADJUD, ONE AUTH NO. ONLY / MINING CLAIM MONEY RECEIVED (455) CASES: AMC359990/\$2125.00	MAINT 2008/17	- n/a -	2125.00
<b>TOTAL:</b>					<b>\$2,125.00</b>

PAYMENT INFORMATION					
1	<b>AMOUNT:</b>	\$2,125.00	<b>POSTMARKED:</b>	N/A	
	<b>TYPE:</b>	CHECK	<b>RECEIVED:</b>	08/14/2007	
	<b>CHECK NO:</b>	7342			
	<b>NAME:</b>	MARSH, TIMOTHY M 1035 E JAN AVE MESA AZ 85209			

REMARKS

This receipt was generated by the automated BLM Collections and Billing System and is a paper representation of a portion of the official electronic record contained therein.

AMC 360058  
 AMC 359987  
 AMC 358745  
 AMC 358746

AMC 358032  
 AMC 357873  
 AMC 357871  
 AMC 357853  
 AMC 357840  
 AMC 357560

**MAINTENANCE FEE PAYMENT**

Claimant Name: SILVER NICKEL MINING CO.  
 Address: 5822 W. MICHELLE DR.  
 City: GLENDALE State: AZ Zip: 85308  
 Telephone: 602-439-3143  
 E-mail address: SILVERNICKELCO@AOL.COM  
 Signature: [Signature]

Check here if this is a change of address.

RECEIVED  
 BLM, AZ STATE OFFICE  
 2006 AUG - 3 P 12: 20  
 PHOENIX, ARIZONA  
 BLM  
 Date  
 Stamp

LINE NO.	AMC NUMBER	CLAIM/SITE NAME	COUNTY RECORDER DATA (If available)	TWP	RNG	SEC
1	357854	JEWEL	2003-026073	8S	18E	23
2	357560	MINGWA CHIEF EXTENSION	2003-020795	8S	18E	23
3	357561	BATTLEAXE MS3409	2003-020796	8S	18E	23
4	357562	KIN SABIE MS 3602	2003-020794	8S	18E	23
5	357874	MS 3522 COPPER REEF AZ	2003-029682	8S	18E	22, 23
6	358032	LOOKOUT MS 3601	2003-037724	8S	18E	14, 23
7	357873	BAGDAD MS 3601	2003-029683	8S	18E	14, 23
8						
9						
10						

List additional claims on Form MCF114.

Bureau of Land Management  
 Arizona State Office  
[www.az.blm.gov](http://www.az.blm.gov)

No. of Claims: 7 x \$125 = 875  
 Check No: CC Init. YMC  
 Receipt No.: 1326990  
 For BLM Use Only

Form: MCF112  
 Revised July 2005

This form is available from the Arizona Department of Mines and Mineral Resources and may be reproduced.

RE 8/11/06

**MAINTENANCE FEE PAYMENT**

Claimant Name: SILVER NICKEL MINING CO.  
 Address: 5822 W. MICHELLE DR.  
 City: GLENDALE State: AZ Zip: 85308  
 Telephone: 602-439-3143  
 E-mail address: SILVERNICKELCO@AOL.COM  
 Signature: [Handwritten Signature]

Check here if this is a change of address.

RECEIVED  
 B.L.M. AZ STATE OFFICE  
 2006 AUG - 3 P 12: 20  
 PHOENIX, ARIZONA  
 BLM  
 Date  
 Stamp

LINE NO.	AMC NUMBER	CLAIM/SITE NAME	COUNTY RECORDER DATA (If available)	TWP	RNG	SEC
1	359990	RED MOUNTAIN	2004-010786	8S	18E	23
2	358745	COPPER RIDGE	2003-080487	8S	18E	23
3	358746	COPPER RIDGE 1	2003-080488	8S	18E	23
4	360058	COPPER TRIANGLE	2003-067577	8S	18E	23
5	357853	SUNSET	2003-026072	8S	18E	23
6	357871	HOT FOOT JONWAY <sup>MS 3602</sup>	2003-027362	8S	18E	14-15 22-23
7	357845	SUNDAY <sup>MS 3602</sup>	2003-029684	8S	18E	14-15 23
8	359987	SUNSET 1	2004-010787	8S	18E	22- 23
9	359988	SUNSET 2	2004-010788	8S	18E	23
10	359989	SUNSET 3	2004-010789	8S	18E	23

List additional claims on Form MCF114.

Bureau of Land Management  
 Arizona State Office  
[www.az.blm.gov](http://www.az.blm.gov)

No. of Claims: 10 x \$125 = 1250  
 Check No: CC Init. YMC  
 Receipt No.: 1326990  
 For BLM Use Only

Form: MCF112  
 Revised July 2005

This form is available from the Arizona Department of Mines and Mineral Resources and may be reproduced.

5/11/06 RE

**United States Department of the Interior**  
**Bureau of Land Management**  
 BUSINESS & SUPPORT SVCS DIV  
 ONE N CENTRAL AVE  
 PHOENIX, AZ 85004 -2203  
 Phone: (602) 417-9200

Receipt

No: 1326990

<b>Transaction #:</b> 1371948	
<b>Date of Transaction:</b> 08/03/2006	
<b>CUSTOMER:</b>	SILVER NICKEL MINING CO 5822 W MICHELLE DR GLENDALE, AZ 85308

LINE #	QTY	DESCRIPTION	REMARKS	UNIT PRICE	TOTAL
1	1.00	LOCATABLE MINERALS / MINING CLAIMS-NOT NEW-UNADJUD, ONE AUTH NO. ONLY / MINING CLAIM MONEY RECEIVED (455) CASES: AMC357854/\$2125.00	MAINT 2007/17	- n/a -	2125.00
<b>TOTAL:</b>					<b>\$2,125.00</b>

PAYMENT INFORMATION					
NOTE: Items will appear on credit card statement as "Bureau of Land Management".					
1	AMOUNT:	\$2,125.00	POSTMARKED:	N/A	
	TYPE:	CREDIT CARD	RECEIVED:	08/03/2006	
	NAME:	SILVER NICKEL MINING CO 5822 W MICHELLE DR GLENDALE AZ 85308			
	CARD NO:	XXXXXXXXXXXX0101	AUTH CODE:	06514B	
	NAME ON CARD:	TIMOTHY M MARSH <i>Timothy</i>			
	EXPIRES:	10/31/2007			
	SIGNATURE:				

REMARKS	

This receipt was generated by the automated BLM Collections and Billing System and is a paper representation of a portion of the official electronic record contained therein.

AMC 360058  
 AMC 359987  
 AMC 358745  
 AMC 358746

AMC 358032  
 AMC 357873  
 AMC 357871  
 AMC 357853  
 AMC 357840  
 AMC 357560

**MAINTENANCE FEE PAYMENT**

Claimant Name: SILVER NICKEL MINING CO.  
 Address: 5822 W. MICHELLE DR.  
 City: GLENDALE State: AZ Zip: 85308  
 Telephone: 602-439-3143  
 E-mail address: SILVERNICKELCO@AOL.COM  
 Signature: [Signature]

Check here if this is a change of address.

RECEIVED  
 BLM, AZ STATE OFFICE  
 2006 AUG - 3 P 12: 20  
 PHOENIX, ARIZONA  
 BLM  
 Date  
 Stamp

LINE NO.	AMC NUMBER	CLAIM/SITE NAME	COUNTY RECORDER DATA (If available)	TWP	RNG	SEC
1	357854	JEWEL	2003-026073	8S	18E	23
2	357560	MINGWA CHIEF EXTENSION	2003-020795	8S	18E	23
3	357561	BATTLEAXE MS 3409	2003-020796	8S	18E	23
4	357562	KIN SABLE MS 3602	2003-020794	8S	18E	23
5	357874	MS 3522 COPPER REEF #2	2003-029682	8S	18E	22, 23
6	358032	LOOKOUT MS 3601	2003-037724	8S	18E	14, 23
7	357873	BAGDAD MS 3601	2003-029683	8S	18E	14, 23
8						
9						
10						

List additional claims on Form MCF114.

Bureau of Land Management  
 Arizona State Office  
[www.az.blm.gov](http://www.az.blm.gov)

No. of Claims: 7 x \$125 = 875  
 Check No: CC Init. YMC  
 Receipt No.: 1326990  
 For BLM Use Only

Form: MCF112  
 Revised July 2005

This form is available from the Arizona Department of Mines and Mineral Resources and may be reproduced.

RE 8/11/06

**MAINTENANCE FEE PAYMENT**

Claimant Name: SILVER NICKEL MINING CO.  
 Address: 5822 W. MICHELLE DR.  
 City: GLENDALE State: AZ Zip: 85308  
 Telephone: 602-439-3143  
 E-mail address: SILVERNICKELCO@AOL.COM  
 Signature: [Handwritten Signature]

Check here if this is a change of address.

RECEIVED  
 B.L.M. AZ STATE OFFICE  
 2006 AUG - 3 P 12: 20  
 PHOENIX, ARIZONA  
 BLM  
 Date  
 Stamp

LINE NO.	AMC NUMBER	CLAIM/SITE NAME	COUNTY RECORDER DATA (If available)	TWP	RNG	SEC
1	359990	RED MOUNTAIN	2004-010786	8S	18E	23
2	358745	COPPER RIDGE	2003-080487	8S	18E	23
3	358746	COPPER RIDGE 1	2003-080488	8S	18E	23
4	360058	COPPER TRIANGLE	2003-067577	8S	18E	23
5	357853	SUNSET	2003-026072	8S	18E	23
6	357871	HOT FOOT JONWAY <sup>MS 3602</sup>	2003-027362	8S	18E	14-15 22-23
7	357845	SUNDAY <sup>MS 3602</sup>	2003-029684	8S	18E	14-15 23
8	359987	SUNSET 1	2004-010787	8S	18E	22- 23
9	359988	SUNSET 2	2004-010788	8S	18E	23
10	359989	SUNSET 3	2004-010789	8S	18E	23

List additional claims on Form MCF114.

Bureau of Land Management  
 Arizona State Office  
[www.az.blm.gov](http://www.az.blm.gov)

No. of Claims: 10 x \$125 = 1250  
 Check No: CC Init. YMC  
 Receipt No.: 1326990  
 For BLM Use Only

Form: MCF112  
 Revised July 2005

This form is available from the Arizona Department of Mines and Mineral Resources and may be reproduced.

5/11/06 RE

**United States Department of the Interior**  
**Bureau of Land Management**  
 BUSINESS & SUPPORT SVCS DIV  
 ONE N CENTRAL AVE  
 PHOENIX, AZ 85004 -2203  
 Phone: (602) 417-9200

Receipt

No: 1326990

<b>Transaction #:</b> 1371948	
<b>Date of Transaction:</b> 08/03/2006	
<b>CUSTOMER:</b>	SILVER NICKEL MINING CO 5822 W MICHELLE DR GLENDALE, AZ 85308

LINE #	QTY	DESCRIPTION	REMARKS	UNIT PRICE	TOTAL
1	1.00	LOCATABLE MINERALS / MINING CLAIMS-NOT NEW-UNADJUD, ONE AUTH NO. ONLY / MINING CLAIM MONEY RECEIVED (455) CASES: AMC357854/\$2125.00	MAINT 2007/17	- n/a -	2125.00
<b>TOTAL:</b>					<b>\$2,125.00</b>

PAYMENT INFORMATION					
NOTE: Items will appear on credit card statement as "Bureau of Land Management".					
1	AMOUNT:	\$2,125.00	POSTMARKED:	N/A	
	TYPE:	CREDIT CARD	RECEIVED:	08/03/2006	
	NAME:	SILVER NICKEL MINING CO 5822 W MICHELLE DR GLENDALE AZ 85308			
	CARD NO:	XXXXXXXXXXXX0101	AUTH CODE:	06514B	
	NAME ON CARD:	TIMOTHY M MARSH <i>Timothy</i>			
	EXPIRES:	10/31/2007			
	SIGNATURE:				

REMARKS	

This receipt was generated by the automated BLM Collections and Billing System and is a paper representation of a portion of the official electronic record contained therein.



Amc 36058  
361101

Amc 359987  
Amc 358745  
Amc 358746

FORM APPROVED  
OMB NO. 1004-0114  
Expires: December 31, 2006

MAINTENANCE FEE WAIVER CERTIFICATION


SEE INSTRUCTIONS ON REVERSE

- This small miner waiver is filed for the assessment year beginning at noon on September 1, 05 and ending at noon on September 1, 06.
- The undersigned and all related parties owned ten or fewer mining claims, mill, or tunnel sites located and maintained on Federal lands in the United States of America on September 1, 2005.
- The undersigned have performed the assessment work **required by law** for each mining claim listed **prior to filing this waiver** and understand that by filing this form; an affidavit of assessment work **must** be recorded by the December 30th following the filing of this waiver.
- The undersigned understand that if the assessment work obligation has not yet come due under 30 U.S.C. 28 (for those claims in their first assessment year only); a notice of intent to hold reciting this condition **must** be recorded by the December 30th following the filing of this waiver.
- The undersigned understand that mill and tunnel sites may also be listed upon this waiver and be waived from payment of the maintenance fee; and that a notice of intent to hold for these sites is required to be recorded by the December 30th immediately following the filing of this waiver.
- The undersigned understand and acknowledge that pursuant to 43 U.S.C. 1212 and 18 U.S.C. 1001; the filing or recording of a false, fictitious, or fraudulent document with the Bureau of Land Management may result in a fine of up to \$250,000, a prison term not to exceed five years, or both.
- The mining claims, mill or tunnel sites for which this waiver from payment of the maintenance fees is requested are:

CLAIM OR SITE NAME	BLM RECORDATION SERIAL NUMBER
1. RED MOUNTAIN	359990
2. COPPER RIDGE	358745
3. COPPER RIDGE 1	358746
4. COPPER TRIANGLE	360058
5. KITTY WALK NO 11	361782
6.	
7.	
8.	
9.	
10.	

The owner(s) (claimants) of the above mining claims and sites are:

MICHAEL WALKER  
(Owner's Name - Please Print)

  
(Owner's Signature)

7385 W. TOPEKA  
(Street or P.O. Box)

GLENDALE AZ 85308  
(City) (State) (Zip Code)

(Owner's Name - Please Print)

(Owner's Signature)

(Street or P.O. Box)

(City) (State) (Zip Code)

(Owner's Name - Please Print)

(Owner's Signature)

(Street or P.O. Box)

(City) (State) (Zip Code)

(Continued on page 2)

ENTERED INTO COMPUTER

10/4/05 AB

(Owner's Name - Please Print)	(Owner's Signature)		
(Street or P.O. Box)	(City)	(State)	(Zip Code)
(Owner's Name - Please Print)	(Owner's Signature)		
(Street or P.O. Box)	(City)	(State)	(Zip Code)
(Owner's Name - Please Print)	(Owner's Signature)		
(Street or P.O. Box)	(City)	(State)	(Zip Code)
(Owner's Name - Please Print)	(Owner's Signature)		
(Street or P.O. Box)	(City)	(State)	(Zip Code)

**INSTRUCTIONS**

- This certification is made under the provisions of § 1744 of Title 43 and § 28-28k of Title 30 of the United States Code; and the regulations thereunder (43 CFR Part 3830).
- The claimant(s) **must** fill in the dates in paragraph 1 for the beginning and ending of the assessment year for which this waiver is sought.
- The claimant(s) **must** fill in the date in paragraph 2 for the beginning of the assessment year for which this waiver is sought.
- All claim and site names and Bureau of Land Management (BLM) serial numbers **must** be listed for the mining claims, mill sites, and tunnel sites for which the waiver is sought.
- All owners of the mining claims, mill sites, and tunnel sites and their addresses **must** be given.
- This waiver form **must** be signed by all the claimants or their designated agent, in original form. If an agent is designated, a notarized designation of agent, signed by all of the claimants with proper address given, **must** be submitted with this waiver.
- This form **must** be filed no later than September 1st for the upcoming assessment year in the BLM State Office where the mining claims or sites are recorded, or the waiver cannot be granted by the BLM. (Example: to obtain a waiver for the assessment year 2000, which begins at noon on September 1, 1999, you **must** qualify for and file for a waiver no later than September 1, 1999, in the proper BLM State Office).
- For all mining claims which require assessment work, you **must** record an affidavit of labor on or before the December 30th immediately following the filing of this waiver. For all other mining claims or sites waived, you must record a notice of intent to hold on or before the December 30th immediately following the filing of this waiver.
- Mill and tunnel sites may also be listed upon this waiver and be waived from payment of the maintenance fee. A notice of intent to hold for these sites is required to be filed by the December 30th following the filing of this waiver.

**NOTICE/BURDEN HOURS STATEMENT**

The Privacy Act of 1974, *as amended*, and the regulation in 43 CFR 2.48(d) provide that you be furnished the following information in connection with the information required by this certification of waiver from rental fees.

**AUTHORITY:** 30 U.S.C. 28-28k; 43 U.S.C. 1201, 1457, 1740, and 1744; and 43 CFR 3830.

**PRINCIPLE PURPOSE:** This information is to be used to verify that the owner(s) (claimants) of a mining claim has complied with 30 U.S.C. 28f and is entitled to perform assessment work in lieu of paying the maintenance fee for the mining claims listed on this form.

**ROUTINE USE:** (1) Adjudication of the claimant(s) certification of waiver from paying the maintenance fee otherwise required by 30 U.S.C. 28f. (2) Disclosure may be made to appropriate Federal agencies when location is made within the agency's geographic area of responsibility. (3) Information from the record and/or the record will be transferred to the appropriate Federal, State, or local agency, or a member of the public in response to a specific request for pertinent information. (4) Information may also be provided to the Department of Justice or in a proceeding before a court or adjudicative body; or to Federal, State, local or foreign agencies when needed for enforcement of civil or criminal codes or applicable regulations concerning title rights upon the public land.

**EFFECT OF NOT PROVIDING INFORMATION:** Disclosure of this information is required by 30 U.S.C. 28f and 43 CFR Part 3830 for those qualified claimants wishing to take the small miner waiver allowed. Failure to supply the information required in this form to support the claimants certification of waiver from payment of the otherwise required maintenance fees will result in the waiver being disallowed and the mining claims subject to forfeiture by BLM under 30 U.S.C. 28i.

The Paperwork Reduction Act of 1995 requires us to inform you that:

This information is being collected to allow the BLM to determine if you qualify for a waiver from the payment of \$100 per mining claim or site maintenance fee established in 30 U.S.C. 28f and the implementing regulations at 43 CFR 3830. A response to this request is required in accordance with the statute to obtain your benefit.

BLM would like you to know that you do not have to respond to this, or any other, Federal agency-sponsored information collection unless it displays a currently valid OMB control number.

Public reporting burden for this form is estimated to average 8 minutes (0.133 hours) per response, including time to review instructions, gathering and maintaining data, and completing and reviewing the form. Direct comments regarding this burden estimate, or any other aspect of this form, to the U.S. Department of the Interior, Bureau of Land Management, (1004-0114) Bureau Information Collection Clearance Officer (WO-630), Mail Stop 401 LS, 1849 C St., N.W., Washington, D.C. 20240.

PHOENIX, ARIZONA  
 FOR OFFICIAL USE ONLY  
 ARIZONA  
 2005 AUG 12 P 2:36  
 BUREAU OF LAND MANAGEMENT  
 RECEIVED (Form 3830-2, page 2)

When Recorded Return Document to:

MICKAEL WALKER  
7385 W. TOPEKA  
GLENDALE AZ  
85308

Check here is this is a change of address.

Telephone: 623-594-3342

E-mail address: \_\_\_\_\_

**AFFIDAVIT OF PERFORMANCE OF ANNUAL WORK**

1. State of Arizona, County of PINAL ss:

2. I (Name) MICKAEL WALKER

3. Reside at (Address) \_\_\_\_\_

7385 W. TOPEKA

City GLENDALE County MARICOPA

BLM  
Date  
Stamp

State AZ Zip 85308 being duly sworn, depose and say that I am a citizen of the United States, more than eighteen years of age, and that all of the facts set forth in this affidavit, subject to the provisions and penalties of 18 U.S.C. 1001 pertaining to the filing of false, fictitious, or fraudulent statements with the United States, are true and correct according to the best of my knowledge, information and belief.

4. Owner's name and address (if not shown in Items 1-3 above). \_\_\_\_\_

5. That I am personally acquainted with the mining claim(s). The work and improvements were made by and at the expense of the owner(s) of said claim(s). Said contiguous group of claims, listed on this document, are situated in the

BUNKER Hill (optional) Mining District; PINAL County, Arizona.

Line No.	AMC NUMBER	CLAIM/SITE NAME	COUNTY RECORDER DATA (If available)	TWP	RNG	SEC
1	<del>358745</del>	<del>RE MOUNTAIN</del>	2004-010786	23	T8S	R18E
2	<del>358745</del>	<del>COPPER RIDGE</del>	2003-080487	23	T8S	R18E
3	358746	COPPER RIDGE 1	2003-080488	23	T8S	R18E
4	366058	COPPER TRIANGLE	2004-067577	23	T8S	R18E
5						
6						

Form: MCF108  
Revised June 2005  
Page 1 of 2

**ENTERED INTO COMPUTER**

10/4/05 AB

BLM  
Date  
Stamp

2005 AUG 23 A 8:59  
PHOENIX, ARIZONA

RECEIVED  
BLM, AZ STATE OFFICE

7					
8					
9					
10					

6. That between the dates starting at 12 o'clock noon on September 1, 20 04 and ending at 12 o'clock noon on September 1, 20 05 at least \$ 400.00 dollars worth of work and improvements were done and performed upon said claim(s) or upon one or more of a contiguous group of claims for the benefit of all, wholly or partly outside of a contiguous group of claims for the benefit of all, not including the location work.

7. That the following persons were employed to perform the work and improvements described herein: JOHN ROTHERMEL, FRED ROTHERMEL, NEAL HAWKINS

8. That the work and improvements performed were: BRUSH CLEARING, ACCESS CLEARING, MAPPING


9. Dated: AUG 15 2005 Signature: [Signature]

SUBSCRIBED AND SWORN TO before me, a Notary Public, this 15<sup>th</sup> day of AUGUST 20 05

By: MICHAEL WALKER

Notary Public [Signature]

My Commission Expires JUNE 13, 2008



Bureau of Land Management  
Arizona State Office  
[www.az.blm.gov](http://www.az.blm.gov)

Rec'd 8/17/05  
BLM

No. of Claims: 4 x \$5 = 2000  
Check No.: 1333 Init. SC  
Receipt No.: 1134708  
For BLM Use Only

When Recorded Return Document to:  
MICHAEL WALKER  
7385 W. TOPEKA  
GLENDALE, AZ  
85308

Check here is this is a change of address.  
 Telephone: \_\_\_\_\_  
 E-mail address: \_\_\_\_\_

**AFFIDAVIT OF PERFORMANCE OF ANNUAL WORK**


1. State of Arizona, County of PINAL ss:  
 2. I (Name) MICHAEL WALKER  
 3. Reside at (Address) \_\_\_\_\_  
7385 W. TOPEKA  
 City GLENDALE County MARICOPA

BLM  
 Date  
 Stamp

State AZ Zip 85308 being duly sworn, depose and say that I am a citizen of the United States, more than eighteen years of age, and that all of the facts set forth in this affidavit, subject to the provisions and penalties of 18 U.S.C. 1001 pertaining to the filing of false, fictitious, or fraudulent statements with the United States, are true and correct according to the best of my knowledge, information and belief.

4. Owner's name and address (If not shown in Items 1-3 above). \_\_\_\_\_

5. That I am personally acquainted with the mining claim(s). The work and improvements were made by and at the expense of the owner(s) of said claim(s). Said contiguous group of claims, listed on this document, are situated in the MINERAL Hill (optional) Mining District; PINAL County, Arizona.

Line No.	AMC NUMBER	CLAIM/SITE NAME	COUNTY RECORDER DATA (If available)	TWP	RNG	SEC
1	<del>361282</del>	<del>Kitty Way No 11</del>	2004-044104	11	35	11E
2						
3						
4						
5						
6						

RECEIVED  
B.L.M. AZ STATE OFFICE

2005 AUG 23 A 8:59  
PHOENIX, ARIZONA  
BLM  
Date  
Stamp

7						
8						
9						
10						

6. That between the dates starting at 12 o'clock noon on September 1, 20 04 and ending at 12 o'clock noon on September 1, 20 05 at least \$ 100 dollars worth of work and improvements were done and performed upon said claim(s) or upon one or more of a contiguous group of claims for the benefit of all, wholly or partly outside of a contiguous group of claims for the benefit of all, not including the location work.

7. That the following persons were employed to perform the work and improvements described herein: JOHN RUTHERMEL, FRED RUTHERMEL, NEAL HAWKINS

8. That the work and improvements performed were: TRENCHING, CLEANING BRUSH, IMPROVING ACCESS

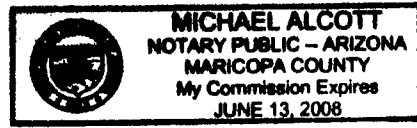
9. Dated AUG 15 2005 Signature: [Signature]

SUBSCRIBED AND SWORN TO before me, a Notary Public, this 15<sup>th</sup> day of August 20 05

By: MICHAEL WALKER

Notary Public [Signature]

My Commission Expires JUNE 13, 2008



Bureau of Land Management  
Arizona State Office  
[www.az.blm.gov](http://www.az.blm.gov)

Recd 8/17/05  
BLM

No. of Claims: 1 x \$5 = 5.00  
Check No.: 1333 Init. SC  
Receipt No.: 1134708  
For BLM Use Only

**United States Department of the Interior**  
**Bureau of Land Management**  
 BUSINESS & SUPPORT SVCS DIV  
 222 N CENTRAL AVE  
 PHOENIX, AZ 85004 -2203  
 Phone: (602) 417-9200

Receipt	
No:	1134708

<b>Transaction #:</b> 1173820
<b>Date of Transaction:</b> 08/23/2005
<b>CUSTOMER:</b> MICHAEL WALKER 7385 W TOPEKA GLENDALE, AZ 85308

LINE #	QTY	DESCRIPTION	REMARKS	UNIT PRICE	TOTAL
1	1.00	LOCATABLE MINERALS / MINING CLAIMS-NOT NEW-UNADJUD, ONE AUTH NO. ONLY / MINING CLAIM MONEY RECEIVED (455) <b>CASES: AMC361782/\$25.00</b>	POL 2005 (5)	- n/a -	25.00
<b>TOTAL:</b>					<b>\$25.00</b>

PAYMENT INFORMATION			
1	<b>AMOUNT:</b>	\$25.00	<b>POSTMARKED:</b> 08/16/2005
	<b>TYPE:</b>	CHECK	<b>RECEIVED:</b> 08/17/2005
	<b>CHECK NO:</b>	1333	
	<b>NAME:</b>	WALKER, MICHAEL A 7385 W TOPEKA GLENDALE AZ 85308	

REMARKS

This receipt was generated by the automated BLM Collections and Billing System and is a paper representation of a portion of the official electronic record contained therein.

337

Amc 36058  
361101

Amc 359987  
Amc 358745  
Amc 358746

FORM APPROVED  
OMB NO. 1004-0114  
Expires: December 31, 2006

MAINTENANCE FEE WAIVER CERTIFICATION

SEE INSTRUCTIONS ON REVERSE

- This small miner waiver is filed for the assessment year beginning at noon on September 1, 05 and ending at noon on September 1, 06.
- The undersigned and all related parties owned ten or fewer mining claims, mill, or tunnel sites located and maintained on Federal lands in the United States of America on September 1, 2005.
- The undersigned have performed the assessment work **required by law** for each mining claim listed **prior to filing this waiver** and understand that by filing this form; an affidavit of assessment work **must** be recorded by the December 30th following the filing of this waiver.
- The undersigned understand that if the assessment work obligation has not yet come due under 30 U.S.C. 28 (for those claims in their first assessment year only); a notice of intent to hold reciting this condition **must** be recorded by the December 30th following the filing of this waiver.
- The undersigned understand that mill and tunnel sites may also be listed upon this waiver and be waived from payment of the maintenance fee; and that a notice of intent to hold for these sites is required to be recorded by the December 30th immediately following the filing of this waiver.
- The undersigned understand and acknowledge that pursuant to 43 U.S.C. 1212 and 18 U.S.C. 1001; the filing or recording of a false, fictitious, or fraudulent document with the Bureau of Land Management may result in a fine of up to \$250,000, a prison term not to exceed five years, or both.
- The mining claims, mill or tunnel sites for which this waiver from payment of the maintenance fees is requested are:

CLAIM OR SITE NAME	BLM RECORDATION SERIAL NUMBER
1. RED MOUNTAIN	359990
2. COPPER RIDGE	358745
3. COPPER RIDGE 1	358746
4. COPPER TRIANGLE	360058
5. KITTY WAY NO 11	361782
6.	
7.	
8.	
9.	
10.	

The owner(s) (claimants) of the above mining claims and sites are:

MICHAEL WALKER

(Owner's Name - Please Print)

7385 W. TOPERA

(Street or P.O. Box)

GLENDALE


(City)

AZ

(State)

85308

(Zip Code)



(Owner's Signature)

(Owner's Name - Please Print)

(Owner's Signature)

(Street or P.O. Box)

(City)

(State)

(Zip Code)

(Owner's Name - Please Print)

(Owner's Signature)

(Street or P.O. Box)

(City)

(State)

(Zip Code)

(Continued on page 2)

ENTERED INTO COMPUTER

10/4/05 AB



(Owner's Name - Please Print)	(Owner's Signature)		
(Street or P.O. Box)	(City)	(State)	(Zip Code)
(Owner's Name - Please Print)	(Owner's Signature)		
(Street or P.O. Box)	(City)	(State)	(Zip Code)
(Owner's Name - Please Print)	(Owner's Signature)		
(Street or P.O. Box)	(City)	(State)	(Zip Code)
(Owner's Name - Please Print)	(Owner's Signature)		
(Street or P.O. Box)	(City)	(State)	(Zip Code)

**INSTRUCTIONS**

- This certification is made under the provisions of § 1744 of Title 43 and § 28-28k of Title 30 of the United States Code; and the regulations thereunder (43 CFR Part 3830).
- The claimant(s) must fill in the dates in paragraph 1 for the beginning and ending of the assessment year for which this waiver is sought.
- The claimant(s) must fill in the date in paragraph 2 for the beginning of the assessment year for which this waiver is sought.
- All claim and site names and Bureau of Land Management (BLM) serial numbers must be listed for the mining claims, mill sites, and tunnel sites for which the waiver is sought.
- All owners of the mining claims, mill sites, and tunnel sites and their addresses must be given.
- This waiver form must be signed by all the claimants or their designated agent, in original form. If an agent is designated, a notarized designation of agent, signed by all of the claimants with proper address given, must be submitted with this waiver.
- This form must be filed no later than September 1st for the upcoming assessment year in the BLM State Office where the mining claims or sites are recorded, or the waiver cannot be granted by the BLM. (Example: to obtain a waiver for the assessment year 2000, which begins at noon on September 1, 1999, you must qualify for and file for a waiver no later than September 1, 1999, in the proper BLM State Office).
- For all mining claims which require assessment work, you must record an affidavit of labor on or before the December 30th immediately following the filing of this waiver. For all other mining claims or sites waived, you must record a notice of intent to hold on or before the December 30th immediately following the filing of this waiver.
- Mill and tunnel sites may also be listed upon this waiver and be waived from payment of the maintenance fee. A notice of intent to hold for these sites is required to be filed by the December 30th following the filing of this waiver.

**NOTICE/BURDEN HOURS STATEMENT**

The Privacy Act of 1974, as amended, and the regulation in 43 CFR 2.48(d) provide that you be furnished the following information in connection with the information required by this certification of waiver from rental fees.

**AUTHORITY:** 30 U.S.C. 28-28k; 43 U.S.C. 1201, 1457, 1740, and 1744; and 43 CFR 3830.

**PRINCIPLE PURPOSE:** This information is to be used to verify that the owner(s) (claimants) of a mining claim has complied with 30 U.S.C. 28f and is entitled to perform assessment work in lieu of paying the maintenance fee for the mining claims listed on this form.

**ROUTINE USE:** (1) Adjudication of the claimant(s) certification of waiver from paying the maintenance fee otherwise required by 30 U.S.C. 28f. (2) Disclosure may be made to appropriate Federal agencies when location is made within the agency's geographic area of responsibility. (3) Information from the record and/or the record will be transferred to the appropriate Federal, State, or local agency, or a member of the public in response to a specific request for pertinent information. (4) Information may also be provided to the Department of Justice or in a proceeding before a court or adjudicative body; or to Federal, State, local or foreign agencies when needed for enforcement of civil or criminal codes or applicable regulations concerning title rights upon the public land.

**EFFECT OF NOT PROVIDING INFORMATION:** Disclosure of this information is required by 30 U.S.C. 28f and 43 CFR Part 3830 for those qualified claimants wishing to take the small miner waiver allowed. Failure to supply the information required in this form to support the claimants certification of waiver from payment of the otherwise required maintenance fees will result in the waiver being disallowed and the mining claims subject to forfeiture by BLM under 30 U.S.C. 28i.

The Paperwork Reduction Act of 1995 requires us to inform you that:

This information is being collected to allow the BLM to determine if you qualify for a waiver from the payment of \$100 per mining claim or site maintenance fee established in 30 U.S.C. 28f and the implementing regulations at 43 CFR 3830. A response to this request is required in accordance with the statute to obtain your benefit.

BLM would like you to know that you do not have to respond to this, or any other, Federal agency-sponsored information collection unless it displays a currently valid OMB control number.

Public reporting burden for this form is estimated to average 8 minutes (0.133 hours) per response, including time to review instructions, gathering and maintaining data, and completing and reviewing the form. Direct comments regarding this burden estimate, or any other aspect of this form, to the U.S. Department of the Interior, Bureau of Land Management, (1004-0114) Bureau Information Collection Clearance Officer (WO-630), Mail Stop 401 LS, 1849 C St, N.W., Washington, D.C. 20240.

PHOENIX, ARIZONA  
STATE OFFICE  
FOR OFFICIAL USE ONLY  
ARIZONA

2005 AUG 12 P 2:36

RECEIVED  
BUREAU OF  
LAND MANAGEMENT

When Recorded Return Document to:

MICHAEL WALKER  
7385 W. TOPEKA  
GLENDALE, AZ  
85308

Check here is this is a change of address.

Telephone: 623-594-3342

E-mail address: \_\_\_\_\_

**AFFIDAVIT OF PERFORMANCE OF ANNUAL WORK**

1. State of Arizona, County of PINAL ss:  
2. I (Name) MICHAEL WALKER  
3. Reside at (Address) \_\_\_\_\_  
7385 W. TOPEKA  
City GLENDALE County MARICOPA


BLM  
Date  
Stamp

State AZ Zip 85308 being duly sworn, depose and say that I am a citizen of the United States, more than eighteen years of age, and that all of the facts set forth in this affidavit, subject to the provisions and penalties of 18 U.S.C. 1001 pertaining to the filing of false, fictitious, or fraudulent statements with the United States, are true and correct according to the best of my knowledge, information and belief.

4. Owner's name and address (If not shown in Items 1-3 above). \_\_\_\_\_

5. That I am personally acquainted with the mining claim(s). The work and improvements were made by and at the expense of the owner(s) of said claim(s). Said contiguous group of claims, listed on this document, are situated in the

BUNKER Hill (optional) Mining District; PINAL County, Arizona.

Line No.	AMC NUMBER	CLAIM/SITE NAME	COUNTY RECORDER DATA (If available)	TWP	RNG	SEC
1	<del>358745</del>	<del>RED MOUNTAIN</del>	2004-010786	23	T8S	R18E
2	358745	 RIDGE	2003-080487	23	T8S	R18E
3	358746	COPPER RIDGE 1	2003-080488	23	T8S	R18E
4	360058	COPPER TRIANGLE	2004-067577	23	T8S	R18E
5						
6						

**ENTERED INTO COMPUTER**

10/4/05 QB

BLM  
Date  
Stamp

2005 AUG 23 A 8:59

PHOENIX, ARIZONA

RECEIVED  
BLM, AZ STATE OFFICE

7						
8						
9						
10						

6. That between the dates starting at 12 o'clock noon on September 1, 2004 and ending at 12 o'clock noon on September 1, 2005 at least \$ 400.00 dollars worth of work and improvements were done and performed upon said claim(s) or upon one or more of a contiguous group of claims for the benefit of all, wholly or partly outside of a contiguous group of claims for the benefit of all, not including the location work.

7. That the following persons were employed to perform the work and improvements described herein: JOHN ROTHERMEL, FRED ROTHERMEL, NEAL HAWKINS

8. That the work and improvements performed were: BRUSH CLEARING, ACCESS CLEARING, MAPPING

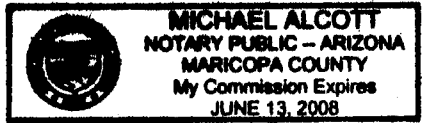
9. Dated: AUG 15 2005 Signature: [Signature]

SUBSCRIBED AND SWORN TO before me, a Notary Public, this 15<sup>th</sup> day of August 2005

By: MICHAEL WALKER

Notary Public [Signature]

My Commission Expires JUNE 13, 2008



Bureau of Land Management  
Arizona State Office  
[www.az.blm.gov](http://www.az.blm.gov)

Rec'd 8/17/05  
BLM

No. of Claims: 4 x \$5 = 20.00  
 Check No.: 1333 Init. SC  
 Receipt No.: 1134708  
 For BLM Use Only

When Recorded Return Document to:  
MICHAEL WALKER  
7385 W. TOPEKA  
GLENDALE, AZ  
85308

Check here if this is a change of address.

Telephone: \_\_\_\_\_

E-mail address: \_\_\_\_\_

**AFFIDAVIT OF PERFORMANCE OF ANNUAL WORK**

1. State of Arizona, County of PINAL ss:

2. I (Name) MICHAEL WALKER

3. Reside at (Address) \_\_\_\_\_

7385 W. TOPEKA

City GLENDALE County MARICOPA


BLM  
Date  
Stamp

State AZ zip 85308 being duly sworn, depose and say that I am a citizen of the United States, more than eighteen years of age, and that all of the facts set forth in this affidavit, subject to the provisions and penalties of 18 U.S.C. 1001 pertaining to the filing of false, fictitious, or fraudulent statements with the United States, are true and correct according to the best of my knowledge, information and belief.

4. Owner's name and address (if not shown in Items 1-3 above). \_\_\_\_\_

5. That I am personally acquainted with the mining claim(s). The work and improvements were made by and at the expense of the owner(s) of said claim(s). Said contiguous group of claims, listed on this document, are situated in the

MINERAL Hill (optional) Mining District; PINAL County, Arizona.

Line No.	AMC NUMBER	CLAIM/SITE NAME	COUNTY RECORDER DATA (If available)	TWP	RNG	SEC
1	<del>361782</del>	<del>Kitty Way No 11</del>	2004-044104	11	35	11E
2						
3						
4						
5						
6						

RECEIVED  
BLM. AZ STATE OFFICE

2005 AUG 23 A 8:59  
PHOENIX, ARIZONA  
BLM  
Date  
Stamp

7						
8						
9						
10						

6. That between the dates starting at 12 o'clock noon on September 1, 20 04 and ending at 12 o'clock noon on September 1, 20 05 at least \$ 100 dollars worth of work and improvements were done and performed upon said claim(s) or upon one or more of a contiguous group of claims for the benefit of all, wholly or partly outside of a contiguous group of claims for the benefit of all, not including the location work.

7. That the following persons were employed to perform the work and improvements described herein: JOHN RUTHELMER, FRED RUTHELMER, NEAL HAWKINS

8. That the work and improvements performed were: TRENCHING, CLEANING BRUSH, IMPROVING ACCESS

9. Dated Aug 15 2005 Signature: [Signature]

SUBSCRIBED AND SWORN TO before me, a Notary Public, this 15<sup>th</sup> day of August 20 05

By: MICHAEL WALKER

Notary Public [Signature]

My Commission Expires June 13, 2008



Bureau of Land Management  
Arizona State Office  
[www.az.blm.gov](http://www.az.blm.gov)

Recd 8/17/05  
BLM

No. of Claims: 1 x \$5 = 5<sup>00</sup>  
Check No.: 1333 Init. SC  
Receipt No.: 1134708  
For BLM Use Only

**United States Department of the Interior**  
**Bureau of Land Management**  
 BUSINESS & SUPPORT SVCS DIV  
 222 N CENTRAL AVE  
 PHOENIX, AZ 85004 -2203  
 Phone: (602) 417-9200

Receipt	
No:	1134708

<b>Transaction #:</b> 1173820
<b>Date of Transaction:</b> 08/23/2005
<b>CUSTOMER:</b> MICHAEL WALKER 7385 W TOPEKA GLENDALE, AZ 85308

LINE #	QTY	DESCRIPTION	REMARKS	UNIT PRICE	TOTAL
1	1.00	LOCATABLE MINERALS / MINING CLAIMS-NOT NEW-UNADJUD, ONE AUTH NO. ONLY / MINING CLAIM MONEY RECEIVED (455) CASES: AMC361782/\$25.00	POL 2005 (5)	- n/a -	25.00
<b>TOTAL:</b>					<b>\$25.00</b>

PAYMENT INFORMATION			
1	<b>AMOUNT:</b>	\$25.00	<b>POSTMARKED:</b> 08/16/2005
	<b>TYPE:</b>	CHECK	<b>RECEIVED:</b> 08/17/2005
	<b>CHECK NO:</b>	1333	
	<b>NAME:</b>	WALKER, MICHAEL A 7385 W TOPEKA GLENDALE AZ 85308	

REMARKS

This receipt was generated by the automated BLM Collections and Billing System and is a paper representation of a portion of the official electronic record contained therein.

320

Form 3830-2  
(February 2003)

UNITED STATES  
DEPARTMENT OF THE INTERIOR  
BUREAU OF LAND MANAGEMENT

AMC 359987  
AMC 358745  
AMC 358746  
AMC 360058

FORM APPROVED  
OMB NO. 1004-0114  
Expires: November 30, 2003

MAINTENANCE FEE WAIVER CERTIFICATION

SEE INSTRUCTIONS ON NEXT PAGE

- This small miner waiver is filed for the assessment year beginning at noon on September 1, 2004 and ending at noon on September 1, 2005
- The undersigned and all related parties owned ten or fewer mining claims, mill, or tunnel sites located and maintained on Federal lands in the United States of America on September 1, 2004
- The undersigned have performed the assessment work required by law for each mining claim listed prior to filing this waiver and understand that by filing this form; an affidavit of assessment work must be recorded by the December 30th following the filing of this waiver.
- The undersigned understand that if the assessment work obligation has not yet come due under 30 U.S.C. 28 (for those claims in their first assessment year only); a notice of intent to hold reciting this condition must be recorded by the December 30th following the filing of this waiver.
- The undersigned understand that mill and tunnel sites may also be listed upon this waiver and be waived from payment of the maintenance fee; and that a notice of intent to hold for these sites is required to be recorded by the December 30th immediately following the filing of this waiver.
- The undersigned understand and acknowledge that pursuant to 43 U.S.C. 1212 and 18 U.S.C. 1001; the filing or recording of a false, fictitious, or fraudulent document with the Bureau of Land Management may result in a fine of up to \$250,000, a prison term not to exceed five years, or both.
- The mining claims, mill or tunnel sites for which this waiver from payment of the maintenance fees is requested are:

CLAIM OR SITE NAME	BLM RECORDATION SERIAL NUMBER
1. RED MOUNTAIN	AMC 359990
2. COPPER RIDGE	AMC 358745
3. COPPER RIDGE #1	AMC 358746
4. COPPER TRIANGLE	AMC 360058
5.	
6.	
7.	
8.	
9.	
10.	

The owner(s) (claimants) of the above mining claims and sites are:

MICHAEL WALKER  
 (Owner's Name - Please Print)  
 5356 RIM VIEW WAY  
 (Street or P.O. Box)  
 SAN DIEGO California 92124  
 (City) (State) (Zip Code)

*Michael Walker*  
(Owner's Signature)

RECEIVED  
 BUREAU OF  
 LAND MANAGEMENT  
 2004 AUG 24 P 12:18  
 ARIZONA  
 STATE OFFICE  
 PHOENIX, ARIZONA

(Owner's Name - Please Print)  
 (Street or P.O. Box)  
 (City) (State) (Zip Code)

(Owner's Signature)

(Owner's Name - Please Print)  
 (Street or P.O. Box)  
 (City) (State) (Zip Code)

(Owner's Signature)

ENTERED IN COMPUTER  
RE 10/6/04

(Owner's Name - Please Print)

(Street or P.O. Box)

(Owner's Name - Please Print)

(Street or P.O. Box)

(Owner's Name - Please Print)

(Street or P.O. Box)

(Owner's Name - Please Print)

(Street or P.O. Box)

(Owner's Signature)

(City) (State) (Zip Code)

(Owner's Signature)

(City) (State) (Zip Code)

(Owner's Signature)

(City) (State) (Zip Code)

(Owner's Signature)

(City) (State) (Zip Code)

**INSTRUCTIONS**

1. This certification is made under the provisions of § 1744 of Title 43 and § 28-28k of Title 30 of the United States Code; and the regulations thereunder (43 CFR Part 3830).
2. The claimant(s) must fill in the dates in paragraph 1 for the beginning and ending of the assessment year for which this waiver is sought.
3. The claimant(s) must fill in the date in paragraph 2 for the beginning of the assessment year for which this waiver is sought.
4. All claim and site names and Bureau of Land Management (BLM) serial numbers must be listed for the mining claims, mill sites, and tunnel sites for which the waiver is sought.
5. All owners of the mining claims, mill sites, and tunnel sites and their addresses must be given.
6. This waiver form must be signed by all the claimants or their designated agent, in original form. If an agent is designated, a notarized designation of agent, signed by all of the claimants with proper address given, must be submitted with this waiver.
7. This form must be filed no later than September 1st for the upcoming assessment year in the BLM State Office where the mining claims or sites are recorded, or the waiver cannot be granted by the BLM. (Example: to obtain a waiver for the assessment year 2000, which begins at noon on September 1, 1999, you must qualify for and file for a waiver no later than September 1, 1999 in the proper BLM State Office).
8. For all mining claims which require assessment work, you must record an affidavit of labor on or before the December 30th immediately following the filing of this waiver. For all other mining claims or sites waived, you must record a notice of intent to hold on or before the December 30th immediately following the filing of this waiver.
9. Mill and tunnel sites may also be listed upon this waiver and be waived from payment of the maintenance fee. A notice of intent to hold for these sites is required to be filed by the December 30th following the filing of this waiver.

**NOTICE/BURDEN HOURS STATEMENT**

The Privacy Act of 1974 and the regulations in 43 CFR 2.48(d) provide that you be furnished the following information in connection with the information required by this certification of waiver from rental fees.

**AUTHORITY:** 30 U.S.C. 28-28k; 43 U.S.C. 1201, 1457, 1740, and 1744; and 43 CFR 3830.

**PRINCIPLE PURPOSE:** This information is to be used to verify that the owner(s) (claimants) of a mining claim has complied with 30 U.S.C. 28f and is entitled to perform assessment work in lieu of paying the maintenance fee for the mining claims listed on this form.

**ROUTINE USE:** (1) Adjudication of the claimant(s) certification of waiver from paying the maintenance fee otherwise required by 30 U.S.C. 28f. (2) Disclosure may be made to appropriate Federal agencies when location is made within the agency's geographic area of responsibility. (3) Information from the record and/or the record will be transferred to the appropriate Federal, State, or local agency, or a member of the public in response to a specific request for pertinent information. (4) Information may also be provided to the Department of Justice or in a proceeding before a court or adjudicative body; or to Federal, State, local or foreign agencies when needed for enforcement of civil or criminal codes or applicable regulations concerning title rights upon the public land.

**EFFECT OF NOT PROVIDING INFORMATION:** Disclosure of this information is required by 30 U.S.C. 28f and 43 CFR Part 3830 for those qualified claimants wishing to take the small miner waiver allowed. Failure to supply the information required in this form to support the claimants certification of waiver from payment of the otherwise required maintenance fees will result in the waiver being disallowed and the mining claims subject to forfeiture by BLM under 30 U.S.C. 28i.

The Paperwork Reduction Act of 1995 requires us to inform you that: This information is being collected to allow the BLM to determine if you qualify for a waiver from the payment of \$100 per mining claim or site maintenance fee established in 30 U.S.C. 28f and the implementing regulations at 43 CFR 3830. A response to this request is required in accordance with the statute to obtain your benefit.

BLM would like you to know that you do not have to respond to this, or any other, Federal agency-sponsored information collection unless it displays a currently valid OMB control number.

Public reporting burden for this form is estimated to average 8 minutes (0.133 hours) per response, including time to review instructions, gathering and maintaining data, and completing and reviewing the form. Direct comments regarding this burden estimate, or any other aspect of this form, to the U.S. Department of the Interior, Bureau of Land Management (1004-0114), Bureau Information Collection Clearance Officer (WO-630), Mail Stop 401 LS, 1849 C St., N.W., Washington, D.C. 20240.

**FOR OFFICIAL USE ONLY**



UNITED STATES  
DEPARTMENT OF THE INTERIOR  
BUREAU OF LAND MANAGEMENT

MAINTENANCE FEE WAIVER CERTIFICATION

SEE INSTRUCTIONS ON NEXT PAGE

AMC 359987  
AMC 358745  
AMC 358746  
AMC 360058

FORM APPROVED  
OMB NO. 1004-0114  
Expires: November 30, 2003

320

- This small miner waiver is filed for the assessment year beginning at noon on September 1, 2004 and ending at noon on September 1, 2005
- The undersigned and all related parties owned ten or fewer mining claims, mill, or tunnel sites located and maintained on Federal lands in the United States of America on September 1, 2004
- The undersigned have performed the assessment work required by law for each mining claim listed prior to filing this waiver and understand that by filing this form; an affidavit of assessment work must be recorded by the December 30th following the filing of this waiver.
- The undersigned understand that if the assessment work obligation has not yet come due under 30 U.S.C. 28 (for those claims in their first assessment year only); a notice of intent to hold reciting this condition must be recorded by the December 30th following the filing of this waiver.
- The undersigned understand that mill and tunnel sites may also be listed upon this waiver and be waived from payment of the maintenance fee; and that a notice of intent to hold for these sites is required to be recorded by the December 30th immediately following the filing of this waiver.
- The undersigned understand and acknowledge that pursuant to 43 U.S.C. 1212 and 18 U.S.C. 1001; the filing or recording of a false, fictitious, or fraudulent document with the Bureau of Land Management may result in a fine of up to \$250,000, a prison term not to exceed five years, or both.
- The mining claims, mill or tunnel sites for which this waiver from payment of the maintenance fees is requested are:

CLAIM OR SITE NAME	BLM RECORDATION SERIAL NUMBER
1. RED MOUNTAIN	AMC 359990
2. COPPER RIDGE	AMC 358745
3. COPPER RIDGE #1	AMC 358746
4. COPPER TRIANGLE	AMC 360058
5.	
6.	
7.	
8.	
9.	
10.	

The owner(s) (claimants) of the above mining claims and sites are:

MICHAEL WALKER  
(Owner's Name - Please Print)  
5356 RIM VIEW WAY  
(Street or P.O. Box)  
SAN DIEGO CALIFORNIA 92124  
(City) (State) (Zip Code)

*Michael Walker*  
(Owner's Signature)

RECEIVED  
BUREAU OF  
LAND MANAGEMENT  
2004 AUG 24 P 12:18  
ARIZONA  
STATE OFFICE  
PHOENIX, ARIZONA

(Owner's Name - Please Print)  
(Street or P.O. Box)  
(City) (State) (Zip Code)

(Owner's Signature)

(Owner's Name - Please Print)  
(Street or P.O. Box)  
(City) (State) (Zip Code)

(Owner's Signature)

ENTERED IN COMPUTER  
RE 10/6/04

(Owner's Name - Please Print)

(Street or P.O. Box)

---

(Owner's Name - Please Print)

(Street or P.O. Box)

---

(Owner's Name - Please Print)

(Street or P.O. Box)

---

(Owner's Name - Please Print)

(Street or P.O. Box)

(Owner's Signature)

(City) (State) (Zip Code)

---

(Owner's Signature)

(City) (State) (Zip Code)

---

(Owner's Signature)

(City) (State) (Zip Code)

---

(Owner's Signature)

(City) (State) (Zip Code)

**INSTRUCTIONS**

1. This certification is made under the provisions of § 1744 of Title 43 and § 28-28k of Title 30 of the United States Code; and the regulations thereunder (43 CFR Part 3830).
2. The claimant(s) must fill in the dates in paragraph 1 for the beginning and ending of the assessment year for which this waiver is sought.
3. The claimant(s) must fill in the date in paragraph 2 for the beginning of the assessment year for which this waiver is sought.
4. All claim and site names and Bureau of Land Management (BLM) serial numbers must be listed for the mining claims, mill sites, and tunnel sites for which the waiver is sought.
5. All owners of the mining claims, mill sites, and tunnel sites and their addresses must be given.
6. This waiver form must be signed by all the claimants or their designated agent, in original form. If an agent is designated, a notarized designation of agent, signed by all of the claimants with proper address given, must be submitted with this waiver.

7. This form must be filed no later than September 1st for the upcoming assessment year in the BLM State Office where the mining claims or sites are recorded, or the waiver cannot be granted by the BLM. (Example: to obtain a waiver for the assessment year 2000, which begins at noon on September 1, 1999, you must qualify for and file for a waiver no later than September 1, 1999 in the proper BLM State Office).
8. For all mining claims which require assessment work, you must record an affidavit of labor on or before the December 30th immediately following the filing of this waiver. For all other mining claims or sites waived, you must record a notice of intent to hold on or before the December 30th immediately following the filing of this waiver.
9. Mill and tunnel sites may also be listed upon this waiver and be waived from payment of the maintenance fee. A notice of intent to hold for these sites is required to be filed by the December 30th following the filing of this waiver.

**NOTICE/BURDEN HOURS STATEMENT**

The Privacy Act of 1974 and the regulations in 43 CFR 2.48(d) provide that you be furnished the following information in connection with the information required by this certification of waiver from rental fees.

**AUTHORITY:** 30 U.S.C. 28-28k; 43 U.S.C. 1201, 1457, 1740, and 1744; and 43 CFR 3830.

**PRINCIPLE PURPOSE:** This information is to be used to verify that the owner(s) (claimants) of a mining claim has complied with 30 U.S.C. 28f and is entitled to perform assessment work in lieu of paying the maintenance fee for the mining claims listed on this form.

**ROUTINE USE:** (1) Adjudication of the claimant(s) certification of waiver from paying the maintenance fee otherwise required by 30 U.S.C. 28f. (2) Disclosure may be made to appropriate Federal agencies when location is made within the agency's geographic area of responsibility. (3) Information from the record and/or the record will be transferred to the appropriate Federal, State, or local agency, or a member of the public in response to a specific request for pertinent information. (4) Information may also be provided to the Department of Justice or in a proceeding before a court or adjudicative body; or to Federal, State, local or foreign agencies when needed for enforcement of civil or criminal codes or applicable regulations concerning title rights upon the public land.

**EFFECT OF NOT PROVIDING INFORMATION:** Disclosure of this information is required by 30 U.S.C. 28f and 43 CFR Part 3830 for those qualified claimants wishing to take the small miner waiver allowed. Failure to supply the information required in this form to support the claimants certification of waiver from payment of the otherwise required maintenance fees will result in the waiver being disallowed and the mining claims subject to forfeiture by BLM under 30 U.S.C. 28i.

The Paperwork Reduction Act of 1995 requires us to inform you that: This information is being collected to allow the BLM to determine if you qualify for a waiver from the payment of \$100 per mining claim or site maintenance fee established in 30 U.S.C. 28f and the implementing regulations at 43 CFR 3830. A response to this request is required in accordance with the statute to obtain your benefit.

BLM would like you to know that you do not have to respond to this, or any other, Federal agency-sponsored information collection unless it displays a currently valid OMB control number.

Public reporting burden for this form is estimated to average 8 minutes (0.133 hours) per response, including time to review instructions, gathering and maintaining data, and completing and reviewing the form. Direct comments regarding this burden estimate, or any other aspect of this form, to the U.S. Department of the Interior, Bureau of Land Management (1004-0114), Bureau Information Collection Clearance Officer (WO-630), Mail Stop 401 LS, 1849 C St., N.W., Washington, D.C. 20240.

**FOR OFFICIAL USE ONLY**

Amc 358745  
 358746  
 359987  
 360058

Return Document to:

A3850-1 (NOV. 2001)

Michael Walker  
7385 W. TOPEKA  
GLENDALE, AZ 85308  
 Telephone: 623-594-3342

No. of Claims: <u>4</u>	x \$5 = <u>20.00</u>
Receipt No.:	Check No.: <u>1053</u>
Init: <u>[Signature]</u>	
FOR BLM USE ONLY	

**AFFIDAVIT OF PERFORMANCE OF ANNUAL WORK.** Also fill in Items 1 through 9 and the reverse side of this document.

**NOTICE OF INTENTION TO HOLD.** I intend to hold the claim(s)/site(s) listed on the reverse side of this document for the calendar year 20\_\_\_\_. Also fill in Items 1 through 4 and Item 9.

Notices of Intention to Hold are for mill sites and tunnel sites or for mining claims when assessment work has not been done, regardless of whether the annual assessment has been suspended, deferred, or not yet accrued. The filing of a Notice of Intention to Hold shall not relieve the owner of complying with federal and state laws pertaining to the performance of annual assessment work. Notices of Intention to Hold for mill sites or tunnel sites need not be county recorded. For mining claims the form filed with the Bureau of Land Management (BLM) must be identical to the one that was or will be filed with the county.

Evidence of Annual Assessment Work or a Notice of Intention to Hold must be filed each calendar year following the calendar year in which the claim/site was located. **All claims listed on a single affidavit must be contiguous.**

1. State of <sup>ARIZONA</sup> Arizona, County of MARICOPA ss:
2. I, (Name) Michael Walker
3. Reside at (Address) 7385 W. TOPEKA  
 City GLENDALE, County MARICOPA, State AZ, Zip 85308

being duly sworn, deposes and says that he/she is a citizen of the United States, more than eighteen years of age, that all of the facts set forth in this affidavit/notice, subject to the provisions and penalties of 18 U.S.C. 1001 pertaining to the filing of false, fictitious, or fraudulent statements with the United States, are true and correct according to the best of my knowledge, information and belief.

4. Owner's name and address (If not shown in Items 1-3 above). Check here if this is a change of address.

5. That I am personally acquainted with the mining claim(s). The work and improvements were made by and at the expense of the owner(s) of said claim(s). Said contiguous group of claims, listed on the reverse side of this document, are situated in the Bunker Hill Mining District, Pinal County, Arizona.

6. That between the dates starting at 12 o'clock noon on September 1, 2003 and ending at 12 o'clock noon on September 1, 2004 at least \$ 400 Dollars worth of work and improvements were done and performed upon said claim(s) or upon one or more of a contiguous group of claims for the benefit of all, or wholly or partly outside of a contiguous group of claims for the benefit of all, not including the location work.

7. That the following persons were employed to perform the work and improvements described herein: John B. Rothermel, Wyatt J. Rothermel, Frederick Rothermel

ENTERED INTO COMPUTER  
 4/6/05 AB

8. That the work and improvements performed were:

dug open cut / trench across mineralized zone using hand tools.

9. Dated:

12-17-04

Signature: X

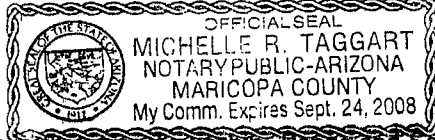
John B Rothemel

SUBSCRIBED AND SWORN TO before me, a Notary Public, this 17 day of December, 2004

by John B Rothemel

Notary Public Michelle R Taggart

MY COMMISSION EXPIRES Sept 24, 2008



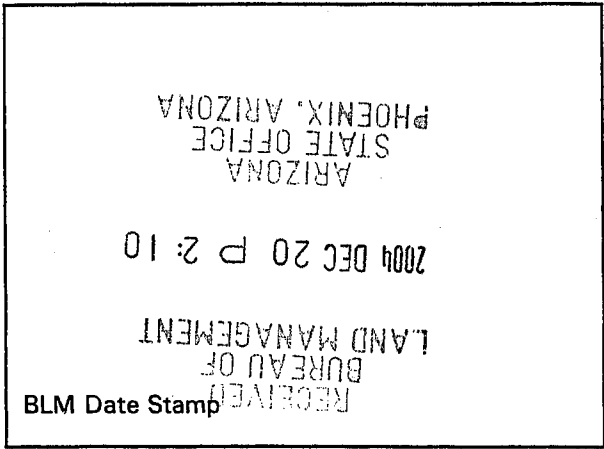
If the claims/sites have consecutive BLM numbers and are in the same Township, Range and Section(s), they may be listed as follows:

Claim/Site Name	Serial Number	Dkt/Pg or Record # of Orig Location Notice	TWN SHP RNG SEC(S)
Sample 1 - 10	A MC 19640 - 49	Dkt/Pg 1025/1-10 Recording #9106173-82	4N 20W 36
<u>RED MOUNTAIN</u>	<u>359990</u>	<u>FEE NO. 2004-010786</u>	<u>23, T8S, R18E</u>
<u>COPPER RIDGE</u>	<u>358745</u>	<u>FEE NO 2003-080487</u>	<u>23, T8S, R18E</u>
<u>COPPER RIDGE 1</u>	<u>358746</u>	<u>FEE NO 2003-080488</u>	<u>23, T8S, R18E</u>
<u>COPPER TRIANGLE</u>	<u>360058</u>	<u>FEE 2004-067577</u>	<u>23, T8S, R18E</u>

BLM requires a \$5 nonrefundable service charge for each mining claim, mill site or tunnel site payable on or before December 30<sup>th</sup> (not the 31<sup>st</sup>). Mail to:

Bureau of Land Management  
222 North Central Avenue  
Phoenix, Arizona 85004-2203  
602-417-9200  
www.az.blm.gov

This form is for the purpose of complying with the laws of the United States Department of the Interior, Bureau of Land Management and the State of Arizona pertaining to assessment work and/or notice of intention to hold. 30 U.S.C. 28, 43 CFR 3833.2, ARS 27-208. Subject to Paperwork Reduction Act and Privacy Act statements available at the BLM AZ State Office. This form is not copyrighted. It may be reproduced without permission.



**United States Department of the Interior**  
**Bureau of Land Management**  
 BUSINESS & SUPPORT SVCS DIV  
 222 N CENTRAL AVE  
 PHOENIX, AZ 85004 -2203  
 Phone: (602) 417-9200

Receipt	
No:	1004252

<b>Transaction #:</b> 1039821	
<b>Date of Transaction:</b> 12/22/2004	
<b>CUSTOMER:</b>	MIKE WALKER 7385 W TOPEKA GLENDALE, AZ 85308

LINE #	QTY	DESCRIPTION	REMARKS	UNIT PRICE	TOTAL
1	1.00	LOCATABLE MINERALS / MINING CLAIMS-NOT NEW-UNADJUD, ONE AUTH NO. ONLY / MINING CLAIM MONEY RECEIVED (455) <b>CASES:</b> AMC359990/\$20.00	POL 2004 - 4	- n/a -	20.00
<b>TOTAL:</b>					<b>\$20.00</b>

PAYMENT INFORMATION			
1	<b>AMOUNT:</b>	\$20.00	<b>POSTMARKED:</b> 12/17/2004
	<b>TYPE:</b>	CHECK	<b>RECEIVED:</b> 12/20/2004
	<b>CHECK NO:</b>	1053	
	<b>NAME:</b>	HAWKINS, F N 2222 W CLEARVIEW TRL ANTHEM AZ 85086	

REMARKS

This receipt was generated by the automated BLM Collections and Billing System and is a paper representation of a portion of the official electronic record contained therein.

Amc 358745  
 358746  
 359987  
 360058

Return Document to:

A3850-1(NOV.2001)

Michael Walker  
7385 W. TOPEKA  
GLENDALE, AZ 85308  
 Telephone: 623-594-3342

No. of Claims: <u>4</u>	x \$5 = <u>20.00</u>
Receipt No.:	Check No.: <u>1053</u>
Init: <u>[Signature]</u>	FOR BLM USE ONLY

**AFFIDAVIT OF PERFORMANCE OF ANNUAL WORK.** Also fill in Items 1 through 9 and the reverse side of this document.

**NOTICE OF INTENTION TO HOLD.** I intend to hold the claims(s)/site(s) listed on the reverse side of this document for the calendar year 20\_\_\_\_. Also fill in Items 1 through 4 and Item 9.

Notices of Intention to Hold are for mill sites and tunnel sites or for mining claims when assessment work has not been done, regardless of whether the annual assessment has been suspended, deferred, or not yet accrued. The filing of a Notice of Intention to Hold shall not relieve the owner of complying with federal and state laws pertaining to the performance of annual assessment work. Notices of Intention to Hold for mill sites or tunnel sites need not be county recorded. For mining claims the form filed with the Bureau of Land Management (BLM) must be identical to the one that was or will be filed with the county.

Evidence of Annual Assessment Work or a Notice of Intention to Hold must be filed each calendar year following the calendar year in which the claim/site was located. **All claims listed on a single affidavit must be contiguous.**

RECEIVED  
 BUREAU OF  
 LAND MANAGEMENT  
 PHOENIX ARIZONA  
 DEC 20 P 2:11

1. State of ARIZONA Arizona, County of MARICOPA ss:  
 2. I, (Name) Michael Walker  
 3. Reside at (Address) 7385 W. TOPEKA  
 City GLENDALE, County MARICOPA, State AZ Zip 85308

being duly sworn, deposes and says that he/she is a citizen of the United States, more than eighteen years of age, that all of the facts set forth in this affidavit/notice, subject to the provisions and penalties of 18 U.S.C. 1001 pertaining to the filing of false, fictitious, or fraudulent statements with the United States, are true and correct according to the best of my knowledge, information and belief.

4. Owner's name and address (If not shown in Items 1-3 above). **Check here if this is a change of address.**

5. That I am personally acquainted with the mining claim(s). The work and improvements were made by and at the expense of the owner(s) of said claim(s). Said contiguous group of claims, listed on the reverse side of this document, are situated in the Bunker Hill Mining District, Pinal County, Arizona.

6. That between the dates starting at 12 o'clock noon on September 1, 2003 and ending at 12 o'clock noon on September 1, 2004 at least \$ 400 Dollars worth of work and improvements were done and performed upon said claim(s) or upon one or more of a contiguous group of claims for the benefit of all, or wholly or partly outside of a contiguous group of claims for the benefit of all, not including the location work.

7. That the following persons were employed to perform the work and improvements described herein: John B. Rothermel, Wyatt J. Rothermel, Frederic Rothermel

ENTERED INTO COMPUTER  
 11/15 02

8. That the work and improvements performed were:

dug open cut / trench across mineralized zone using hand tools.

9. Dated:

12-17-04

Signature: X

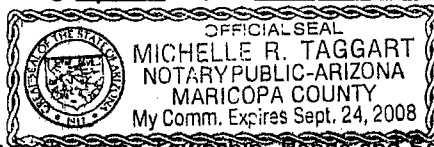
John B Rothemel

SUBSCRIBED AND SWORN TO before me, a Notary Public, this 17 day of December, 2004

by John B Rothemel

Notary Public Michelle R Taggart

MY COMMISSION EXPIRES Sept 24, 2008



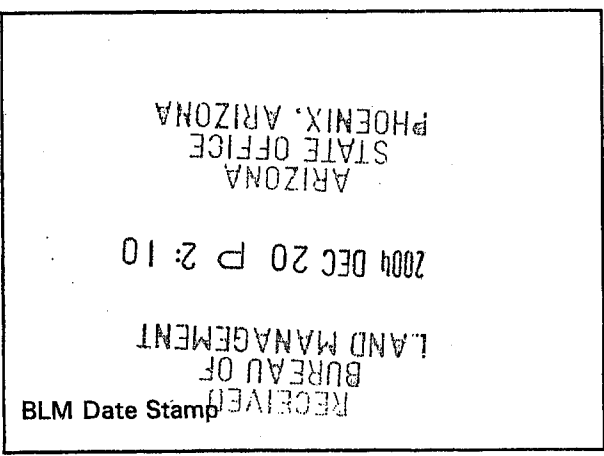
If the claims/sites have consecutive BLM numbers and are in the same Township, Range and Section(s), they may be listed as follows:

Claim/Site Name	Serial Number	Dkt/Pg or Record # of Orig Location Notice	TWN SHP RNG SEC(S)
<u>RED MOUNTAIN</u>	<u>359990</u>	<u>FEE NO 2004-010786</u>	<u>23, T8S, R18E</u>
<u>COPPER RIDGE</u>	<u>358745</u>	<u>FEE NO 2003-080487</u>	<u>23, T8S, R18E</u>
<u>COPPER RIDGE 1</u>	<u>358746</u>	<u>FEE NO 2003-080488</u>	<u>23, T8S, R18E</u>
<u>COPPER TRIANGLE</u>	<u>360058</u>	<u>FEE 2004-067577</u>	<u>23, T8S, R18E</u>

BLM requires a \$5 nonrefundable service charge for each mining claim, mill site or tunnel site payable on or before December 30<sup>th</sup> (not the 31<sup>st</sup>). Mail to:

Bureau of Land Management  
222 North Central Avenue  
Phoenix, Arizona 85004-2203  
602-417-9200  
www.az.blm.gov

This form is for the purpose of complying with the laws of the United States Department of the Interior, Bureau of Land Management and the State of Arizona pertaining to assessment work and/or notice of intention to hold. 30 U.S.C. 28, 43 CFR 3833.2, ARS 27-208. Subject to Paperwork Reduction Act and Privacy Act statements available at the BLM AZ State Office. This form is not copyrighted. It may be reproduced without permission.



**United States Department of the Interior**  
**Bureau of Land Management**  
 BUSINESS & SUPPORT SVCS DIV  
 222 N CENTRAL AVE  
 PHOENIX, AZ 85004 -2203  
 Phone: (602) 417-9200

Receipt	
No:	1004252

<b>Transaction #:</b> 1039821
<b>Date of Transaction:</b> 12/22/2004
<b>CUSTOMER:</b> MIKE WALKER 7385 W TOPEKA GLENDALE, AZ 85308

LINE #	QTY	DESCRIPTION	REMARKS	UNIT PRICE	TOTAL
1	1.00	LOCATABLE MINERALS / MINING CLAIMS-NOT NEW-UNADJUD, ONE AUTH NO. ONLY / MINING CLAIM MONEY RECEIVED (455) <b>CASES:</b> AMC359990/\$20.00	POL 2004 - 4	- n/a -	20.00
<b>TOTAL:</b>					<b>\$20.00</b>

PAYMENT INFORMATION					
1	AMOUNT:	\$20.00	POSTMARKED:	12/17/2004	
	TYPE:	CHECK	RECEIVED:	12/20/2004	
	CHECK NO:	1053			
	NAME:	HAWKINS, F N 2222 W CLEARVIEW TRL ANTHEM AZ 85086			

REMARKS

This receipt was generated by the automated BLM Collections and Billing System and is a paper representation of a portion of the official electronic record contained therein.



**NOTICE!!**

**These documents have been scanned!**

**Do not place un-scanned documents beneath this notice!**

**Do not remove this notice from this file!**

GPO Jacket No. 560-102  
Print Order 61540  
Rise Business Services, LLC  
Job=AZ15 6/26/2019



Box Number= AZ15133



Claim Begin-End: AMC358745-AMC358746

**5 Miscellaneous**



AZ15133-10

AMC356454-AMC363464

**Snell & Wilmer**  
L.L.P.  
LAW OFFICES

One South Church Avenue  
Suite 1500  
Tucson, Arizona 85701-1630  
520.882.1200  
520.884.1294 (Fax)  
www.swlaw.com

James P. Allen  
(520) 882-1287  
jpallen@swlaw.com

July 11, 2014

AMC357560  
AMC357853  
AMC357871  
AMC357873  
AMC358032  
AMC358745  
AMC358746  
AMC359987  
AMC360058

DENVER  
LAS VEGAS  
LOS ANGELES  
LOS CABOS  
ORANGE COUNTY  
PHOENIX  
RENO  
SALT LAKE CITY  
TUCSON

Pauline Brown  
United States Department of the Interior  
Bureau of Land Management  
One North Central Avenue, Suite 800  
Phoenix, Arizona 84005-4427

Re: 3800 (9310) PB  
AMC357560, AMC357853, AMC357871, AMC357873, AMC358032,  
AMC358745, AMC358746, AMC359987, AMC360058

Dear Ms. Brown:


Thank you for bringing the above-referenced matter to our attention. Copper Fox Van Dyke Co. holds lease rights to these claims, but BLM records properly reflect that Silver Nickel Mining Company is the owner.

Kindly disregard the transfer of ownership documents we submitted with respect to these claims. We apologize for the confusion.

Should have any questions, please telephone me at 520-882.1287.

Very truly yours,

Snell & Wilmer L.L.P.

  
James P. Allen

JPA:mjs

19691271

RECEIVED  
BLM AZ STATE OFFICE  
2014 JUL 14 P 2:38  
PHOENIX, ARIZONA

**Snell & Wilmer**

L.L.P.  
LAW OFFICES

One South Church Avenue  
Suite 1500  
Tucson, Arizona 85701-1630

PHOENIX  
AZ 852  
11 JUL '14  
PM 5 L

RECEIVED  
BLM AZ STATE OFFICE

2014 JUL 14 P 2:06

PHOENIX, ARIZONA




02 1M \$ 00.48<sup>0</sup>  
0004244027 JUL 11 2014  
MAILED FROM ZIP CODE 85701

- DENVER
- LAS VEGAS
- LOS ANGELES
- LOS CABOS
- ORANGE COUNTY
- PHOENIX
- RENO
- SALT LAKE CITY
- TUCSON

Pauline Brown  
United States Department of the Interior  
Bureau of Land Management  
One North Central Avenue, Suite 800  
Phoenix, AZ 84005-4427

JLP

85004442700



**Snell & Wilmer**  
L.L.P.  
LAW OFFICES

One South Church Avenue  
Suite 1500  
Tucson, Arizona 85701-1630  
520.882.1200  
520.884.1294 (Fax)  
www.swlaw.com

James P. Allen  
(520) 882-1287  
jpallen@swlaw.com

July 11, 2014

AMC357560  
AMC357853  
AMC357871  
AMC357873  
AMC358032  
AMC358745  
AMC358746  
AMC359987  
AMC360058

DENVER  
LAS VEGAS  
LOS ANGELES  
LOS CABOS  
ORANGE COUNTY  
PHOENIX  
RENO  
SALT LAKE CITY  
TUCSON

Pauline Brown  
United States Department of the Interior  
Bureau of Land Management  
One North Central Avenue, Suite 800  
Phoenix, Arizona 84005-4427

Re: 3800 (9310) PB  
AMC357560, AMC357853, AMC357871, AMC357873, AMC358032,  
AMC358745, AMC358746, AMC359987, AMC360058

Dear Ms. Brown:

Thank you for bringing the above-referenced matter to our attention. Copper Fox Van Dyke Co. holds lease rights to these claims, but BLM records properly reflect that Silver Nickel Mining Company is the owner.

Kindly disregard the transfer of ownership documents we submitted with respect to these claims. We apologize for the confusion.

Should have any questions, please telephone me at 520-882.1287.

Very truly yours,

Snell & Wilmer L.L.P.

  
James P. Allen

JPA:mjs

19691271

RECEIVED  
BLM A7 STATE OFFICE  
2014 JUL 14 P 2:38  
PHOENIX, ARIZONA

**Snell & Wilmer**

LLP  
LAW OFFICES

One South Church Avenue  
Suite 1500  
Tucson, Arizona 85701-1630

PHOENIX

AZ 852

11 JUL '14

FWS L

RECEIVED  
BLM AZ STATE OFFICE

2014 JUL 14 P 2:06

PHOENIX, ARIZONA



02 1M \$ 00.48<sup>0</sup>  
0004244027 JUL 11 2014  
MAILED FROM ZIP CODE 85701

- DENVER
- LAS VEGAS
- LOS ANGELES
- LOS CABOS
- ORANGE COUNTY
- PHOENIX
- RENO
- SALT LAKE CITY
- TUCSON

JLP

Pauline Brown  
United States Department of the Interior  
Bureau of Land Management  
One North Central Avenue, Suite 800  
Phoenix, AZ 84005-4427

85004442700



**NOTICE!!**

**These documents have been scanned!**

**Do not place un-scanned documents beneath this notice!**

**Do not remove this notice from this file!**

GPO Jacket No. 560-102  
Print Order 61540  
Rise Business Services, LLC  
Job=AZ15 6/26/2019



Box Number= AZ15133



Claim Begin-End: AMC358745-AMC358746

**6 Location Notices-Amendments and Supporting Documents**



AZ15133-10

AMC356454-AMC363464

**MINING CLAIM STATUS REPORT**

Status Checked By:	_____
MTP Checked By:	_____
GEO Checked By:	_____
Preadjudication By:	_____
Final Adjudication By:	_____

1001866

11/4/04

LEAD SERIAL NO AMC 358745 THROUGH AMC 358746

<u>7</u> LODE	@ \$25 = \$ <u>50.00</u>	Location Fee
PLACER	@ \$10 = \$ <u>20.00</u>	Service Fee curable defect
MILL SITE	@ \$100 = \$ <u>300.00</u>	Claim Maintenance Fee
TUNNEL SITE	\$ _____	<b>TOTAL FEES</b>
ASSOCIATION	\$ _____	Copy Fees,
PLACER	\$ _____	Overage <input type="checkbox"/> Shortage <input type="checkbox"/>
	\$ <u>1270</u>	<b>TOTAL RECEIVED</b>

OVER THE-COUNTER:  MAIL:  Timely Filed: YES  NO

**LEGAL DESCRIPTION:**

T <u>8.5</u>	R <u>18E</u>	S <u>23</u>	T _____	R _____	S _____
T _____	R _____	S _____	T _____	R _____	S _____
T _____	R _____	S _____	T _____	R _____	S _____
T _____	R _____	S _____	T _____	R _____	S _____

GENERAL JURISDICTION: BLM  or NATIONAL FOREST  Galluso NF

SPLIT ESTATE LAND SX  PX  SRHE  OTHER  N/A  
Specify

WILDERNESS AREA (WA): N/A  
Specify

CLAIMS SUBJECT TO PL 359: YES  NO

PROPER NOTICE FILED IF LOCATING ON SRHE: YES  NO

COMMENTS:  
- ROW-ROAD AZA 017845 (N2NW4-N/A)

STATUS: PARTIALLY VOID  VOID

PRIVATE MINERALS  WITHDRAWN  OTHER

COMMENTS:  
\_\_\_\_\_  
\_\_\_\_\_  
\_\_\_\_\_  
\_\_\_\_\_  
\_\_\_\_\_  
\_\_\_\_\_  
\_\_\_\_\_  
\_\_\_\_\_  
\_\_\_\_\_



# United States Department of the Interior

BUREAU OF LAND MANAGEMENT  
Arizona State Office  
222 North Central Avenue  
Phoenix, AZ 85004  
www.az.blm.gov



**In Reply Refer To:**

3800 (933) DRS  
AMC 358745  
AMC 358746

The enclosed serial register page(s) identifies the serial number(s) that have been assigned to your mining claim location notice(s). Please review the information and notify Dominic Sarracino at (602) 417-9346 if there are any changes.

## **ADDITIONAL INFORMATION**

**ASSESSMENT YEAR:** Begins at 12 noon September 1 through 12 noon the following September 1.

If the claim is located on or before September 1 and near the end of the assessment year, you must pay the \$135 plus an additional \$125 maintenance fee to cover the upcoming assessment year. If you qualify for a waiver, you may submit a Small Miner's Waiver Certification (waiver) rather than pay the \$125 for the assessment year. (Example: If the location date is August 28 and you file with BLM September 5, you must pay \$135 for the assessment year in which the claim is located and either pay an additional \$125 maintenance fee or file a waiver for the following year **at the same time**. If you do not qualify for a waiver, you must pay the additional \$125 maintenance fee.) Also, the location fee for new mining claims has increased from \$25 to \$30. Any new mining claims located on or after September 1, 2004, will cost \$165 per claim. This includes a \$30 location fee, \$125 maintenance fee, and \$10 service charge.

**MAINTAINING CLAIMS:** Either a \$125 Maintenance Fee payment per claim or a waiver must be filed on or before each September 1 and is filed in advance for the upcoming year. There is no fee required for the waiver. If you file a waiver, you must file a Proof of Labor or Notice of Intention to Hold by December 30<sup>th</sup>. BLM service charge is \$5 per claim.

**CHANGE OF ADDRESS:** It is **important to notify us** of any change of address. Please list the claim name and serial number(s). There is no fee for a change of address.

**AMENDMENTS:** If a correction is required on the original location notice, an amended notice should be filed with the BLM and County Recorder. BLM service charge is \$5 per claim. You cannot amend a mining claim to add additional acreage or locators, or to change the type of claim (i.e., lode to placer).

**TRANSFER OF INTEREST:** If there is a change of ownership, the **notarized** transfer document must be filed with BLM and the County Recorder. BLM service charge is \$5 per claim.

**PRIOR TO OPERATION:** Contact the BLM Field Office or Forest Service Office having jurisdiction over the land in which your claim is located, pertaining to what type of work you are allowed to do and what steps are required, such as casual work, notice or plan of operations, and bond requirements.



LOCATION NOTICE  
(Lode)

NOTICE IS HEREBY GIVEN that the Copper Ridge lode mining claim has been located by Michael Walker, whose address is 5356 Rimview Way, San Diego, California 92124. The general course of this claim is north to south and it is situated in the Bunker Hill Mining District, Pinal County, Arizona.

This claim is 1500 feet in length and 600 feet in width. The claim runs from the location monument on which this notice is posted 5 feet in a southerly direction to the south end line and 1500 feet in a northerly direction to the north end line. The claim boundaries are marked by six monuments, one at each corner and one at the center of each end line of the claim. The location monument on which this notice is posted is situated within Section 23, T. 8S, R. 18E, G&SRM, Arizona, and this claim encompasses portions of the following quarter section(s),

Section(s), Township(s), and Range(s):

NW 1/4 Sec 23, T8S, R18E

NE 1/4 Sec 23, T8S, R18E

G&SRM, Arizona.

The locality of this claim with reference to some natural object or permanent monument and additional information (if any) concerning its locality are as follows:

north rim Sombbrero Butte lies 1/2 mile west/southwesterly from corner #2 of this claim

DATED AND POSTED on the ground this 10 day of October,

2003  
10  
3

LOCATOR:

ARIZONA  
STATE OFFICE  
BUREAU OF  
LAND MANAGEMENT

Michael Walker  
MICHAEL WALKER

A claim map must be recorded.

claimant disclaims any interest in the Kin Sabie due to slight overlap of corner No 2. Kin Sabie is a prior location.

AMC 358745

CLAIM MAP

Lode (X)  
Placer ( )

See attached claim map.



\_\_\_\_\_ = 600'

Scale: 1" = \_\_\_\_\_

1. The above map depicts the Copper Ridge mining claim, which is located in Section(s) 23, Township(s) 8S, Range(s) 18E, G&SRM, Pinal County, Arizona.
2. Type of corner and location monuments used are as follows: Wood posts 5' x 2" x 2" set in mound of stones
3. The bearings and distances between claim corners are as depicted on the above map.

Instructions:

(i) If the land is surveyed, a corner of the claim or group of contiguous claims must be tied by course and distance to a monument of the public land survey; if the land is unsurveyed, a corner must be tied by course and distance to an established survey monument of a United States Government agency or a United States Mineral Monument; if no such monuments are available, a corner must be tied by course and distance to some prominent natural object or other permanent monument as shown on the map.

(ii) A north arrow, the scale and the bearings and distances between corners must be shown on the map.

(iii) The map must be no larger than 8½" by 14" and the scale must be no more than 1 inch equals 2,000 feet.

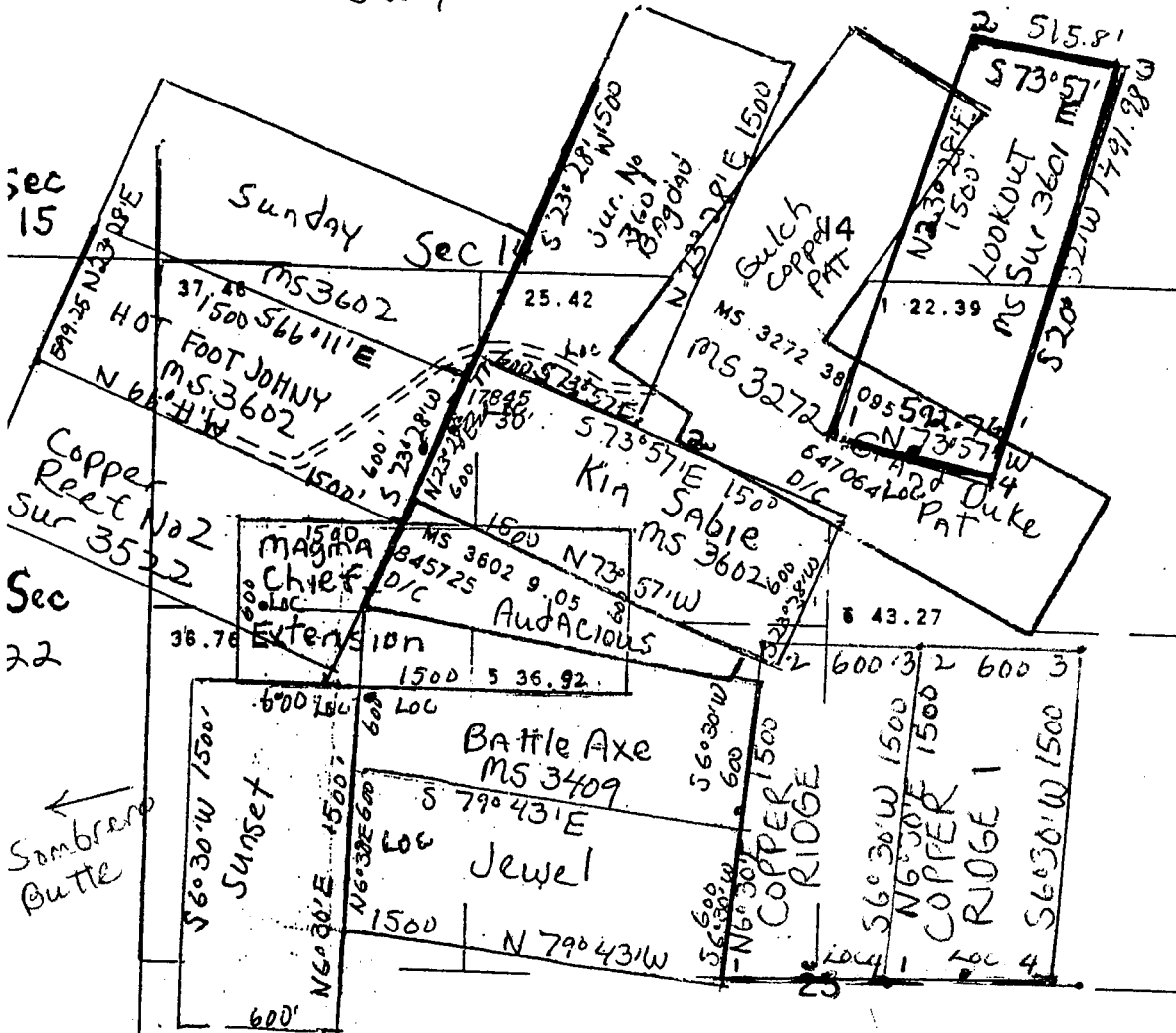
(iv) If the claim is a placer with exterior limits conforming to legal subdivisions of the public lands survey, the legal description may be used in place of the information required by item (i) and the bearings and distances between corners need not be provided.

Magma Chief West Group

Sec 14

SW 1/4

SE 1/4



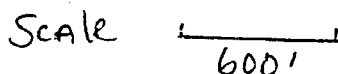
Sec 15

Sec 22

Sambrook Butte

(Corner) Posts are wood posts set in mound of stone

with 2" x 2" x 2" posts



Township 8S, Range 18E  
Bunker Hill Mining District

ARIZONA STATE OFFICE  
BUREAU OF LAND MANAGEMENT

AMB 350745



LOCATION NOTICE  
(Lode)

NOTICE IS HEREBY GIVEN that the Copper Ridge 1 lode mining claim has been located by Michael Walker, whose address is 5356 Rim View Way, San Diego, California 92124. The general course of this claim is north to south and it is situated in the Bunker Hill Mining District, Pinal County, Arizona.

This claim is 1500 feet in length and 600 feet in width. The claim runs from the location monument on which this notice is posted 5 feet in a southerly direction to the south end line and 1500 feet in a northerly direction to the north end line. The claim boundaries are marked by six monuments, one at each corner and one at the center of each end line of the claim.

The location monument on which this notice is posted is situated within Section 23, T. 8S, R. 18E, G&SRM, Arizona, and this claim encompasses portions of the following quarter section(s), Section(s), Township(s), and Range(s):

NE 1/4 Sec 23, T8S, R18E

G&SRM, Arizona.

The locality of this claim with reference to some natural object or permanent monument and additional information (if any) concerning its locality are as follows:

north rim Sombrero Butte lies .6 mile west/southerly from corner 2 of this claim

DATED AND POSTED on the ground this 10 day of October, 192003

LOCATOR:

[Signature]  
Michael Walker

PHOENIX, ARIZONA  
STATE OFFICE  
RECORDS

2003 OCT 16 A 9 38

A claim map must be recorded.

LAND MANAGEMENT  
BUREAU OF  
RECORDS

AMC 358746

CLAIM MAP

Lode (X)  
Placer ( )

See Attached claim MAP



————— = 600'

Scale: 1" = \_\_\_\_\_

1. The above map depicts the Copper Ridge 1 mining claim, which is located in Section(s) 23, Township(s) 8S, Range(s) 18E, G&SRM, Pinal County, Arizona.
2. Type of corner and location monuments used are as follows: wood posts 5' x 2" x 2" set in mound of stones
3. The bearings and distances between claim corners are as depicted on the above map.

Instructions:

(i) If the land is surveyed, a corner of the claim or group of contiguous claims must be tied by course and distance to a monument of the public land survey; if the land is unsurveyed, a corner must be tied by course and distance to an established survey monument of a United States Government agency or a United States Mineral Monument; if no such monuments are available, a corner must be tied by course and distance to some prominent natural object or other permanent monument as shown on the map.

(ii) A north arrow, the scale and the bearings and distances between corners must be shown on the map.

(iii) The map must be no larger than 8½" by 14" and the scale must be no more than 1 inch equals 2,000 feet.

(iv) If the claim is a placer with exterior limits conforming to legal subdivisions of the public lands survey, the legal description may be used in place of the information required by item (i) and the bearings and distances between corners need not be provided.

# Magma Chief West Group

Sec 14

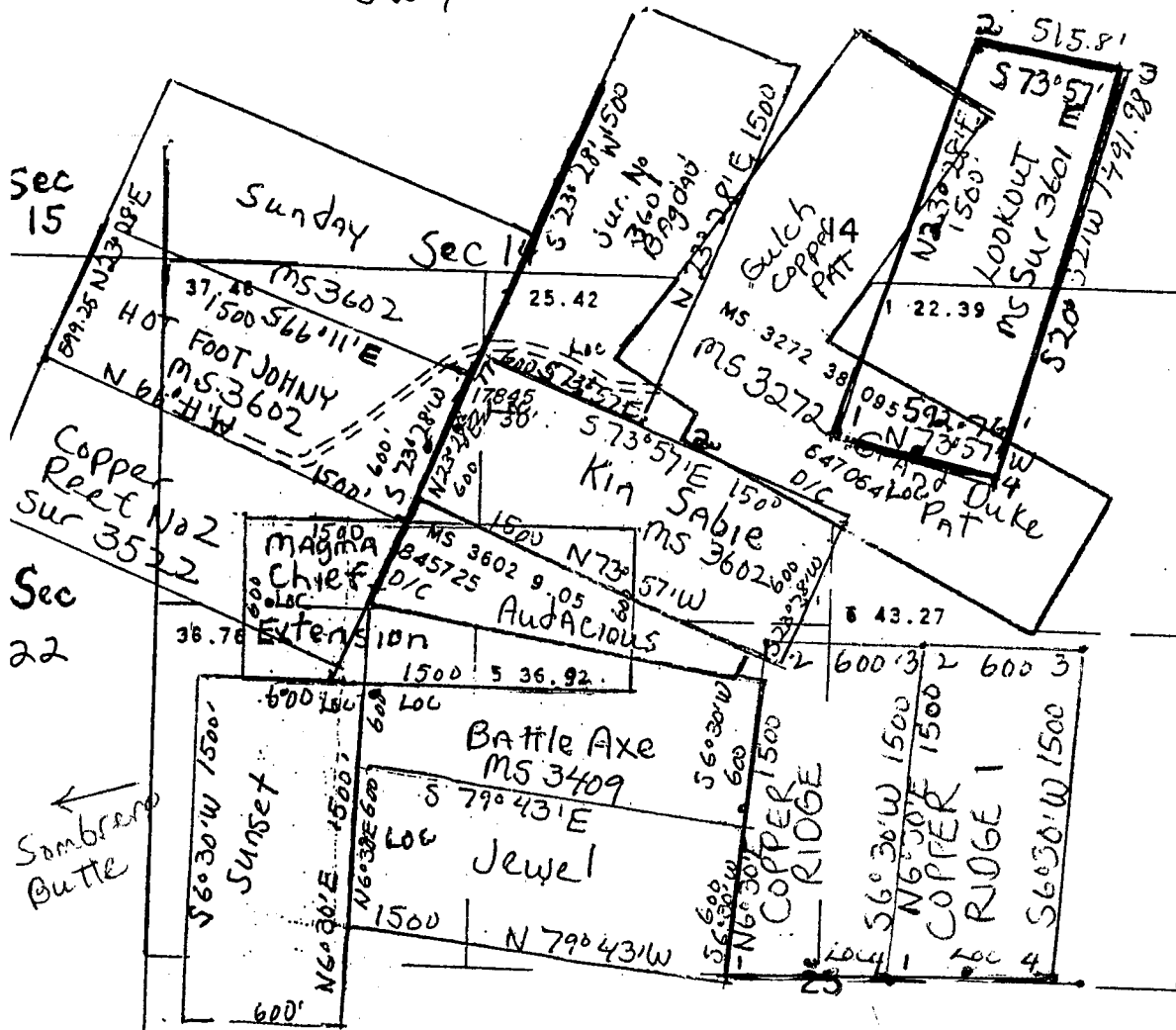
SW 1/4

SE 1/4


Sec 15

Sec 22

Sambreno Butte



(Corner) Posts are wood posts 5' x 2" x 2" set in mound of stones



RECEIVED  
BUREAU OF  
LAND MANAGEMENT  
STATE OFFICE  
ARIZONA  
APR 14 1938

Lodge #1/1000000

Township 8S, Range 18E  
Bunker Hill Mining District

AHC 358746



Input Parameters for Geographic Report with Land

System Id = CR

Admin State = AZ

Geo State =

Casetype begins with

Case Disp Txt = AUTHORIZED, CANCELLED, CLOSED, EXPIRED, No Match, PENDING, REJECTED, RELINQUISHED, VOID, WITHDRAWN

Mer Twp Rng =

Mtrs = 14 0080S 0180E 023

Commodity =

Pending Org =

Section =

Total Rows Returned: 2

RUN TIME: 08:04 AM

UNITED STATES DEPARTMENT OF INTERIOR  
BUREAU OF LAND MANAGEMENT  
GEOGRAPHIC REPORT WITH LAND  
Sorted by Serial Number

RUN DATE: 08/31/2004  
Page 1 of 1

Adm State: AZ

Serial Number: AZA 017845

N/A

Total Case Acres: 13.800

<u>Casetype</u>	<u>Case Disp</u>				<u>Sect</u>	<u>Sur Typ</u>	<u>Sur Num</u>	<u>Suff</u>	<u>Subdivision</u>	<u>Act Pend</u>
281007	AUTHORIZED	14	0080S	0180E	023	ALIQ			N2NW;	

Serial Number: AZA 026589

Total Case Acres: 1.000

<u>Casetype</u>	<u>Case Disp</u>				<u>Sect</u>	<u>Sur Typ</u>	<u>Sur Num</u>	<u>Suff</u>	<u>Subdivision</u>	<u>Act Pend</u>
380913	CLOSED ✓	14	0080S	0180E	023	ALIQ			NW;	







TOWNSHIP 8 SOUTH RANGE 18 EAST OF THE GILA AND SALT RIVER MERIDIAN, ARIZONA

SECTION OF TRACT	SUBDIVISION								ACRES	KIND OF ENTRY -OR- PURPOSE OF ORDER	SERIAL FILE -OR- ORDER NUMBER	DATE OF ACTION	DATE POSTED	- REMARKS - E.G. DATE CLOSED, TERMINATED, REJECTED OR RESCINDED		
	NE 1/4		NW 1/4		SW 1/4		SE 1/4								LOTS	OTHER DESCRIPTION
	NE	NW	SW	SE	NE	NW	SW	SE								
FOR ORDERS EFFECTING DISPOSAL OR USE OF UNIDENTIFIED LANDS WITHDRAWN FOR CLASSIFICATION, MINERALS, WATER, AND/OR OTHER PUBLIC PURPOSES, REFER TO INDEX OF MISCELLANEOUS DOCUMENTS																
1										All						
2										All						
3										All						
4										All						
10										All						
11										All						
12										All						
13										All						
14										All						
15										All						
23										All						
24										All						
25										All						
26										All; 11S 14E	0. Temp. wd l. Forest Res.	10/2/1905	Changed to N.F. Act 3/4/1907; Rest SO 5/22/1907			
1										All						
2										All						
3										All						
4										All						
10										All						
11										All						
12										All						
13										All						
14										All						
15										All						
23										All						
24										All						
25										All						
26										All; 7S 18E	SC Rest. Galileo N.F. 0.	10/2/1905	Open to entry			
										All Secs. 2, 16, 32 & 36	SG	Act of Cong.	6/20/1910	Title to State to fix on approval of survey; subj. to prior rights		
12										All						
13										All						
24										All						
25										All						
36										All; 3N 12E	Proc. Enlgt. Crook N.F.	1089	9/26/1910	Elim. Proc. 1362 3/21/1917		
									MS 2620		82.036	ME Pat.	181371	3/1/1911		
									MS 2619		20.695	ME Pat.	181370	3/1/1911		
									MS 3118		400.856	ME Pat.	490133	9/14/1915		
12										All						
13										All						
24										All						
25										All						
36										All; 1N 15E	Proc. Elim. Crook N.F. Proc.	1089	9/26/1910			
									MS 3272		38.095	ME Pat.	647054	9/4/1918		
									MS 3263		133.945	ME Pat.	693996	6/30/1919		
23									MS 3602		9.05	ME Pat.	845725	1/27/1922		
									All Secs. 2, 16, 32 & 36		SG	Act of Cong.	1/25/1927	Extenuis Ac. of 6/20/1910 to Min. lands; subj. to prior rights		
21									All		640.00	SRHE	PHX 061557	8/11/1927	Canc. 12/5/1928	





TOWNSHIP 8 SOUTH RANGE 18 EAST OF THE GILA AND SALT RIVER MERIDIAN, ARIZONA

SECTION OR TRACT	SUBDIVISION																ACRES	KIND OF ENTRY -OR- PURPOSE OF ORDER	SERIAL FILE -OR- ORDER NUMBER	DATE OF ACTION	DATE POSTED	- REMARKS - E. G. DATE CLOSED, TERMINATED, REJECTED OR RESCINDED		
	NE 1/4				NW 1/4				SW 1/4				SE 1/4										LOTS	OTHER DESCRIPTION
	NE	NW	SW	SE	NE	NW	SW	SE	NE	NW	SW	SE	NE	NW	SW	SE								
FOR ORDERS EFFECTING DISPOSAL OR USE OF UNIDENTIFIED LANDS WITHDRAWN FOR CLASSIFICATION, MINERALS, WATER, AND/OR OTHER PUBLIC PURPOSES, REFER TO INDEX OF MISCELLANEOUS DOCUMENTS																								
3																		1 thru 8, 11	12S 18E	282.79	SX Pat.	1115364	12/20/1942	
12	x																		11S 31E	40.00	IL	217	8/27/1943	
30																			All; 5S 20E	665.44	SX Pat.	1121238	9/10/1946	
1																		4,5,6		195.54				
12																			10S 9E	80.00	SX Pat.	1125473	4/20/1949	
5																		1,4		202.46				
6	x	x																2 thru 7		654.45				
7																				40.00				
33																			All; 8S 17E	640.00	SX Pat.	1128758	4/15/1950	
6																		1	7S 17E	40.82	PX Pat.	1128838	4/27/1950	
9	x	x	x	x															See Remarks	160.00	SX Pat.	1130204	10/24/1950	Other Tps.: 7S 2E, 8S 6E, 8S 7E, 11N 2E
20																			All; 14S 20E	640.00	SX Pat.	1131181	2/16/1951	
10																		4						
15	x																		9S 17E		R/W Trans. Line	AR 05483	4/22/1954	
10																		3,4			R/W Trans. Line	AR 011699	12/5/1956	3/27/1964 Canc. 3/27/1964
2																			See Remarks 2N 6W	102.10	IL Base	293	6/8/1962	6/11/1962 MS 2620, 4123, 3118, 3526, & 4122
22	x																		BN 1E		PL0 Rev. 50 Intrpr. 131 PW Res.	107	7/9/1962	7/30/1962 Open to Entry 1/7/1963;
2																			Part MS 3118, MS 2620,			2720		
																			MS 4123, MS 3526	.03	IL Base	297	10.9/1962	
3																		9,10,12,13						
4																		10, 11						
9																								
10																			All (except Pat. MC)					
11	x	x	x	x														1,2,3						
14																			All;(Except Pat.MC)					
15	x	x	x	x	x	x	x																	
22	x	x																						
23	x																	1 thru 6 incl.	9S 6E		0. Proposed Cl. Multiple Use Mgmt.	A 2152	6/13/1968	Public lands; segregates from approp. under Agricultural land laws, PS; Pub. F.R. 6/20/1968; D. Cl. 12/13/1968; Pub. F.R. 12/19/1968; CL Term. 10/7/1981.
25																			5S 2E		0. Proposed Cl. for Transfer	A 2153	6/13/1968	Pub. F.R. 6/20/1968; Exp. 6/20/1970
2																			See Remarks; 11N 4W	36.94	IL Base	445	10/24/1968	10/24/1968 Mineral Entry
31	x	x	x	x														1,2,3,4		658.88	OG Lse.	A 10785	5/23/1978	Eff. 6/1/1978 Bellng 3/27/1986; og sim June 1986;
17	x	x	x	x																				
22	x																							
33																			All					
34																				1360.00	OG Lse.	A 16497	8/18/1981	Eff. 9/1/1981;Term.9/1/1982 OG Sim.Jan.1983
14																								
15																			See Remarks					SW 1/4 SE 1/4
22	x																							
23																			R/W Road			A 17845	5/26/1982	N/A
25																			Notice of Realty Action	80.00		A 20347	9/20/1985	10/28/1985 Land seg from mining laws; Open to leasing; Seg to term 9/19/1987;
25																			SX Patent	80.00		02-86-0040	4/17/1986	8/19/1986 (A 20347-B)

Michael Walker  
5356 Rimview Way  
SAN DIEGO, CA 92124



Bureau of Land Management  
222 NORTH CENTRAL AVE  
Phoenix, ARIZONA 85004-2203

RECEIVED  
BUREAU OF  
LAND MANAGEMENT  
2003 OCT 16 AM 9:38  
PHOENIX ARIZONA

85004+2203

